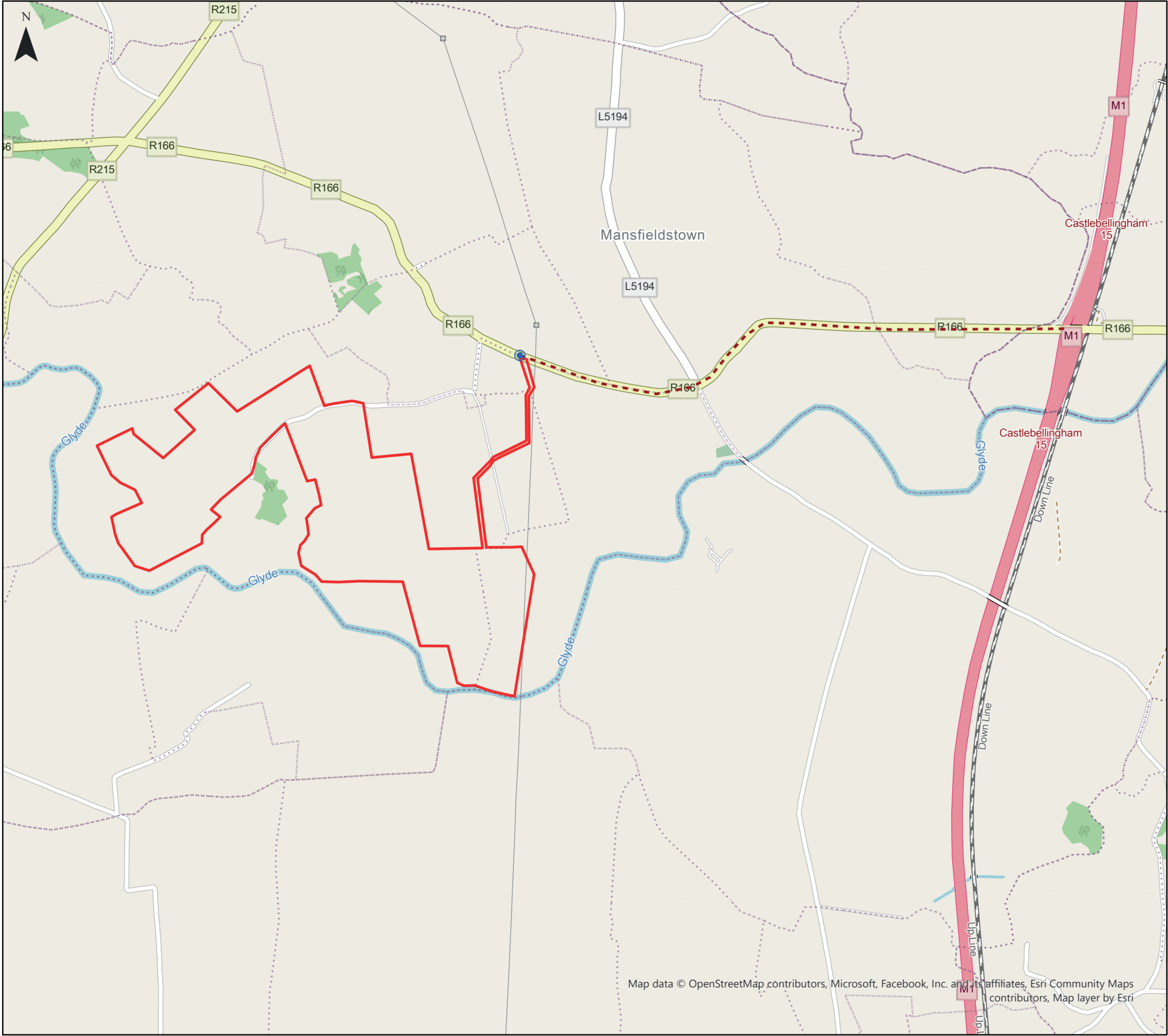


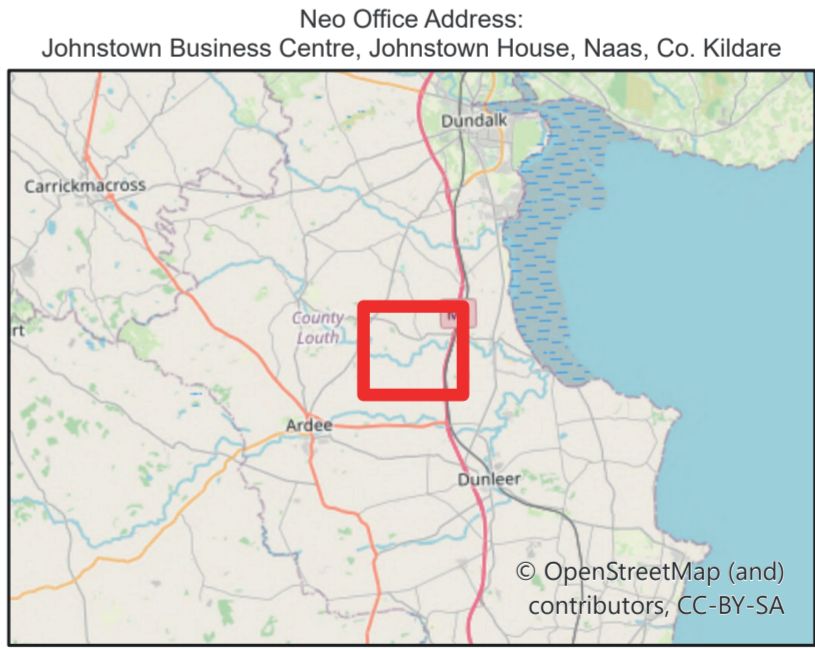


Construction traffic route



Derrycammagh Solar Farm Proposed Haul Route DRAFT

- Key
-  Development Boundary
 -  Route Analysis
 -  Proposed Haul Route



0 0.25 0.5 1 Kilometers

Map data © OpenStreetMap contributors, Microsoft, Facebook, Inc. and its affiliates, Esri Community Maps contributors, Map layer by Esri

Ordnance Survey Ireland Licence No. EN 0085321

Date: 18/09/2023
Drawn By: Tom Saddington
Scale (A3): 1:17,500
Drawing No: NEO01106/0011A



Safety
Integrity
Respect
Sustainability
Drive