Plas Power Solar and Energy Storage Project

4.3 Environmental Statement Volume 3: Appendices

Part 5 of 14

February 2024

DNS Ref: DNS/3253253

Schedule of appendices included in this document

Document Ref	Document Title
4.3.14	**Appendix 4.6 Desktop Study, Preliminary Risk Assessment and Site Reconnaissance (Part 2 of 4)**

Appendix 4.6

Desktop Survey and Preliminary Risk Assessment and Site Reconaissance (Part 2 of 4)

Historical Mapping Legends

Ordnance Survey County Series 1:10,560

Gravel Pit
Sand Pit
Other Pits
Quarry
Shingle
Orchard
Osiers
Reeds
Marsh
Mixed Wood
Deciduous
Brushwood
Fir
Furze
Rough Pasture
Arrow denotes flow of water
Trigonometrical Station
Site of Antiquities
Bench Mark
Pump, Guide Post, Signal Post
Well, Spring, Boundary Post
·285 Surface Level
Sketched Contour
Instrumental Contour
Main Roads
Fenced
Un-Fenced
Minor Roads
Fenced
Un-Fenced
Sunken Road
Raised Road
Road over Railway
Railway over River
Railway over Road
Level Crossing
Road over River or Canal
Road over Stream
Road over Stream
County Boundary (Geographical)
County & Civil Parish Boundary
Administrative County & Civil Parish Boundary
Co. Boro. Bdy. County Borough Boundary (England)
Co. Burgh Bdy. County Burgh Boundary (Scotland)
R.D. Bdy. Rural District Boundary
Civil Parish Boundary

Ordnance Survey Plan 1:10,000

Chalk Pit, Clay Pit or Quarry
Gravel Pit
Sand Pit
Disused Pit or Quarry
Refuse or Slag Heap
Lake, Loch or Pond
Dunes
Boulders
Coniferous Trees
Non-Coniferous Trees
Orchard
Scrub
Coppice
Bracken
Heath
Rough Grassland
Marsh
Reeds
Saltings
Building
Direction of Flow of Water
Shingle
Sand
Glasshouse
Pylon
Pylon
Electricity Transmission Line
Sloping Masonry
Cutting
Embankment
Standard Gauge Multiple Track
Road Under
Road Over
Level Crossing
Foot Bridge
Standard Gauge Single Track
Siding, Tramway or Mineral Line
Narrow Gauge
Geographical County
Administrative County, County Borough or County of City
Municipal Borough, Urban or Rural District, Burgh or District Council
Borough, Burgh or County Constituency
Shown only when not coincident with other boundaries
Civil Parish
Shown alternately when coincidence of boundaries occurs

BP, BS	Boundary Post or Stone	Pol Sta	Police Station
Ch	Church	PO	Post Office
CH	Club House	PC	Public Convenience
F E Sta	Fire Engine Station	PH	Public House
FB	Foot Bridge	SB	Signal Box
Fn	Fountain	Spr	Spring
GP	Guide Post	TCB	Telephone Call Box
MP	Mile Post	TCP	Telephone Call Post
MS	Mile Stone	W	Well

1:10,000 Raster Mapping

Gravel Pit
Refuse tip or slag heap
Rock
Rock (scattered)
Boulders
Boulders (scattered)
Shingle
Mud
Sand
Sand Pit
Slopes
Top of cliff
General detail
Underground detail
Overhead detail
Narrow gauge railway
Multi-track railway
Single track railway
County boundary (England only)
Civil, parish or community boundary
District, Unitary, Metropolitan, London Borough boundary
Constituency boundary
Area of wooded vegetation
Non-coniferous trees
Non-coniferous trees (scattered)
Coniferous trees
Coniferous trees (scattered)
Positioned tree
Orchard
Coppice or Osiers
Rough Grassland
Heath
Scrub
Marsh, Salt Marsh or Reeds
Water feature
Flow arrows
MHW(S) Mean high water (springs)
MLW(S) Mean low water (springs)
Telephone line (where shown)
Electricity transmission line (with poles)
BM 123.45 m Bench mark (where shown)
Triangulation station
Point feature (e.g. Guide Post or Mile Stone)
Pylon, flare stack or lighting tower
Site of (antiquity)
Glasshouse
General Building
Important Building

rps

Historical Mapping & Photography included:

Mapping Type	Scale	Date	Pg
Denbighshire	1:10,560	1879	2
Denbighshire	1:10,560	1900	3
Denbighshire	1:10,560	1914 - 1915	4
Denbighshire	1:10,560	1938	5
Denbighshire	1:10,560	1938 - 1954	6
Denbighshire	1:10,560	1954	7
Ordnance Survey Plan	1:10,000	1964	8
Ordnance Survey Plan	1:10,000	1979	9
Ordnance Survey Plan	1:10,000	1993	10
10K Raster Mapping	1:10,000	2000	11
Street View	Variable		12

Historical Map - Slice B

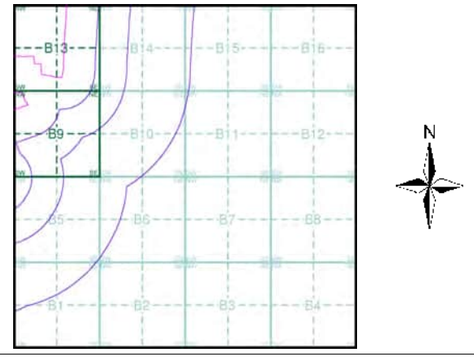

Order Details

Order Number: 291151542_1_1
Customer Ref: JER8537
National Grid Reference: 331130, 348830
Slice: B
Site Area (Ha): 145.64
Search Buffer (m): 1000

Site Details

Site at 330330, 350090

Landmark INFORMATION GROUP
Tel: 0844 844 9952
Fax: 0844 844 9951
Web: www.envirocheck.co.uk

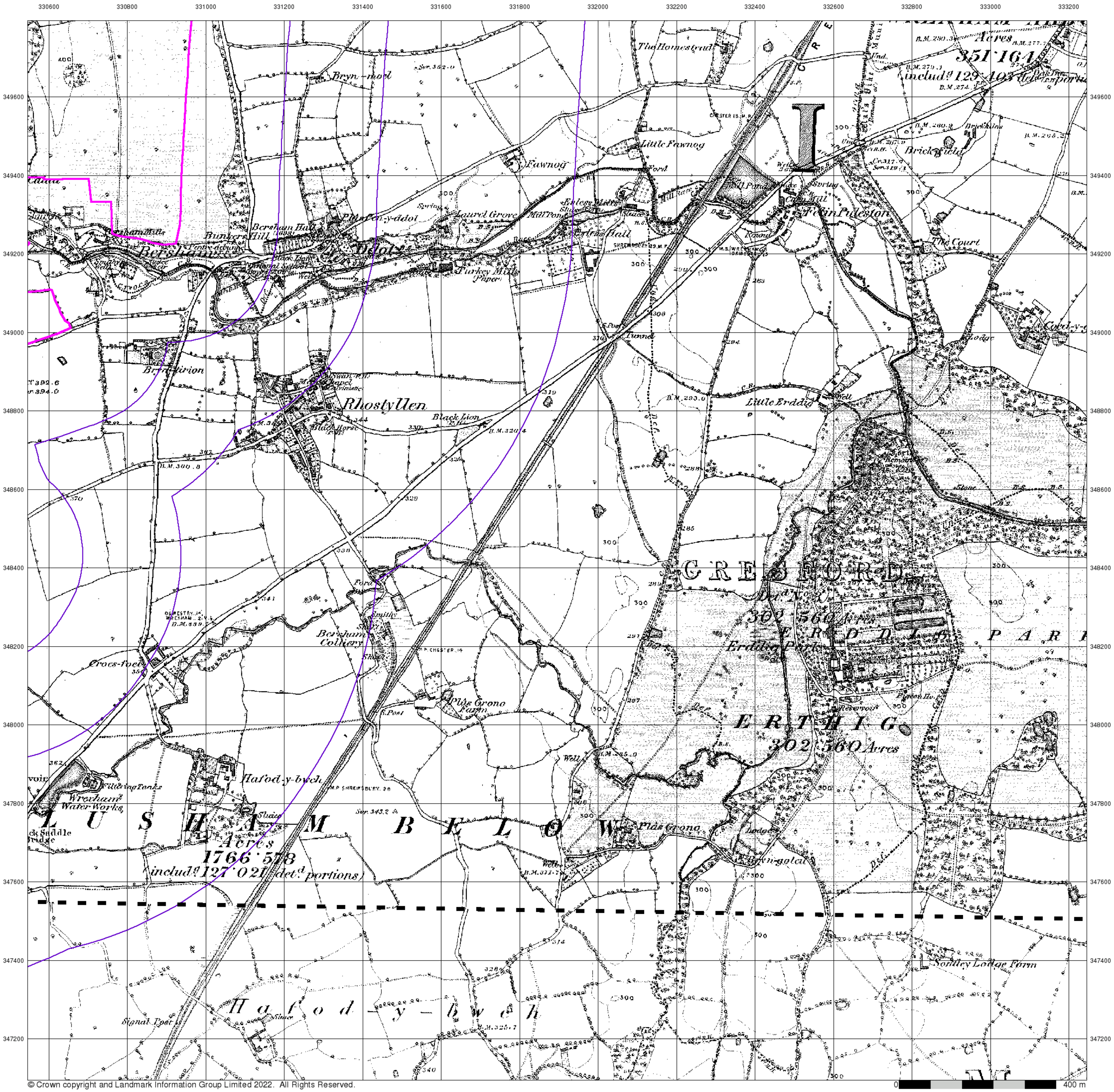

Denbighshire

Published 1879

Source map scale - 1:10,560

The historical maps shown were reproduced from maps predominantly held at the scale adopted for England, Wales and Scotland in the 1840`s. In 1854 the 1:2,500 scale was adopted for mapping urban areas; these maps were used to update the 1:10,560 maps. The published date given therefore is often some years later than the surveyed date. Before 1938, all OS maps were based on the Cassini Projection, with independent surveys of a single county or group of counties, giving rise to significant inaccuracies in outlying areas. In the late 1940`s, a Provisional Edition was produced, which updated the 1:10,560 mapping from a number of sources. The maps appear unfinished - with all military camps and other strategic sites removed. These maps were initially overprinted with the National Grid. In 1970, the first 1:10,000 maps were produced using the Transverse Mercator Projection. The revision process continued until recently, with new editions appearing every 10 years or so for urban areas.

Map Name(s) and Date(s)

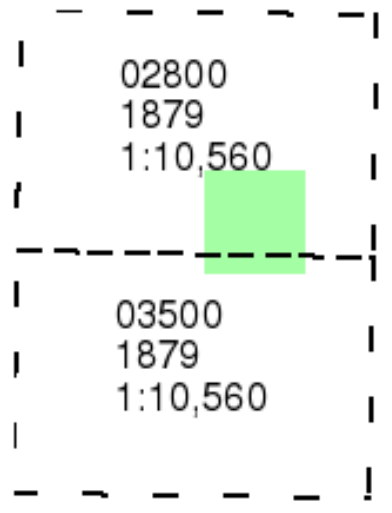

Historical Map - Slice B

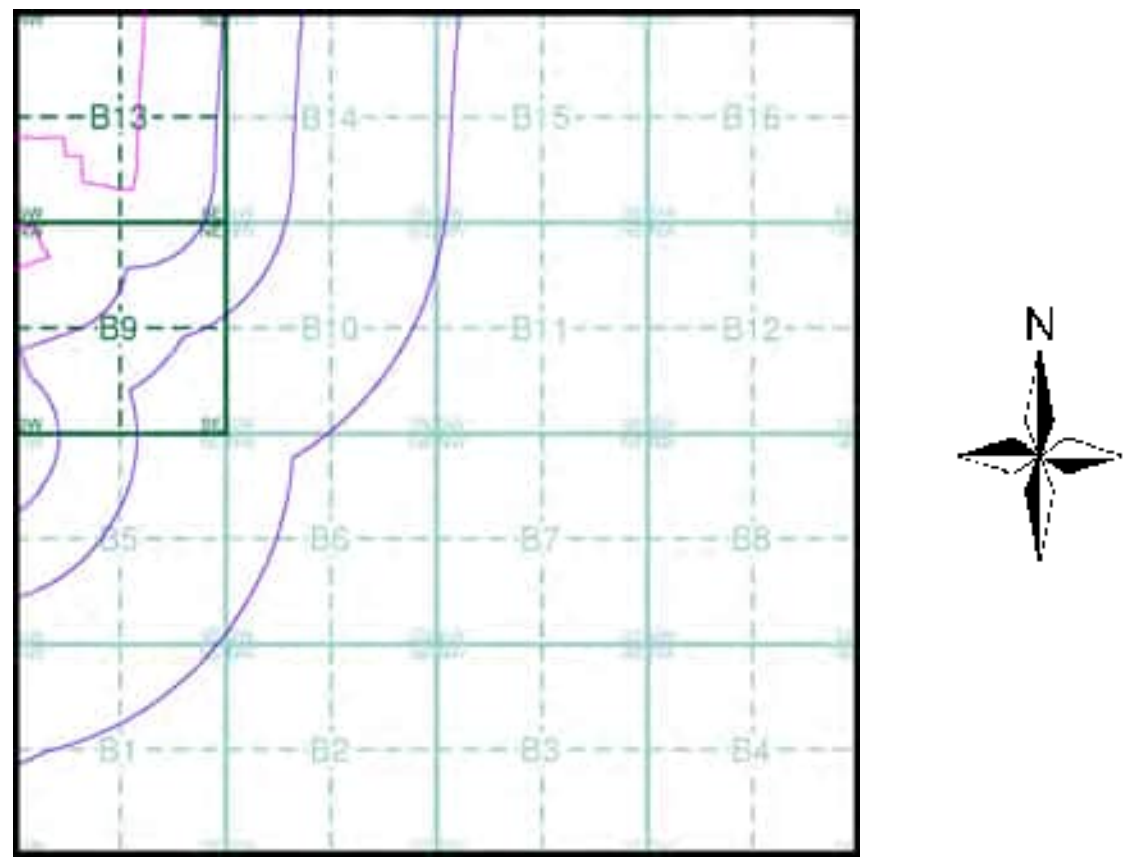

Order Details

Order Number:	291151542_1_1
Customer Ref:	JER8537
National Grid Reference:	331130, 348830
Slice:	B
Site Area (Ha):	145.64
Search Buffer (m):	1000

Site Details

Site at 330330, 350090

Tel:	0844 844 9952
Fax:	0844 844 9951
Web:	www.envirocheck.co.uk

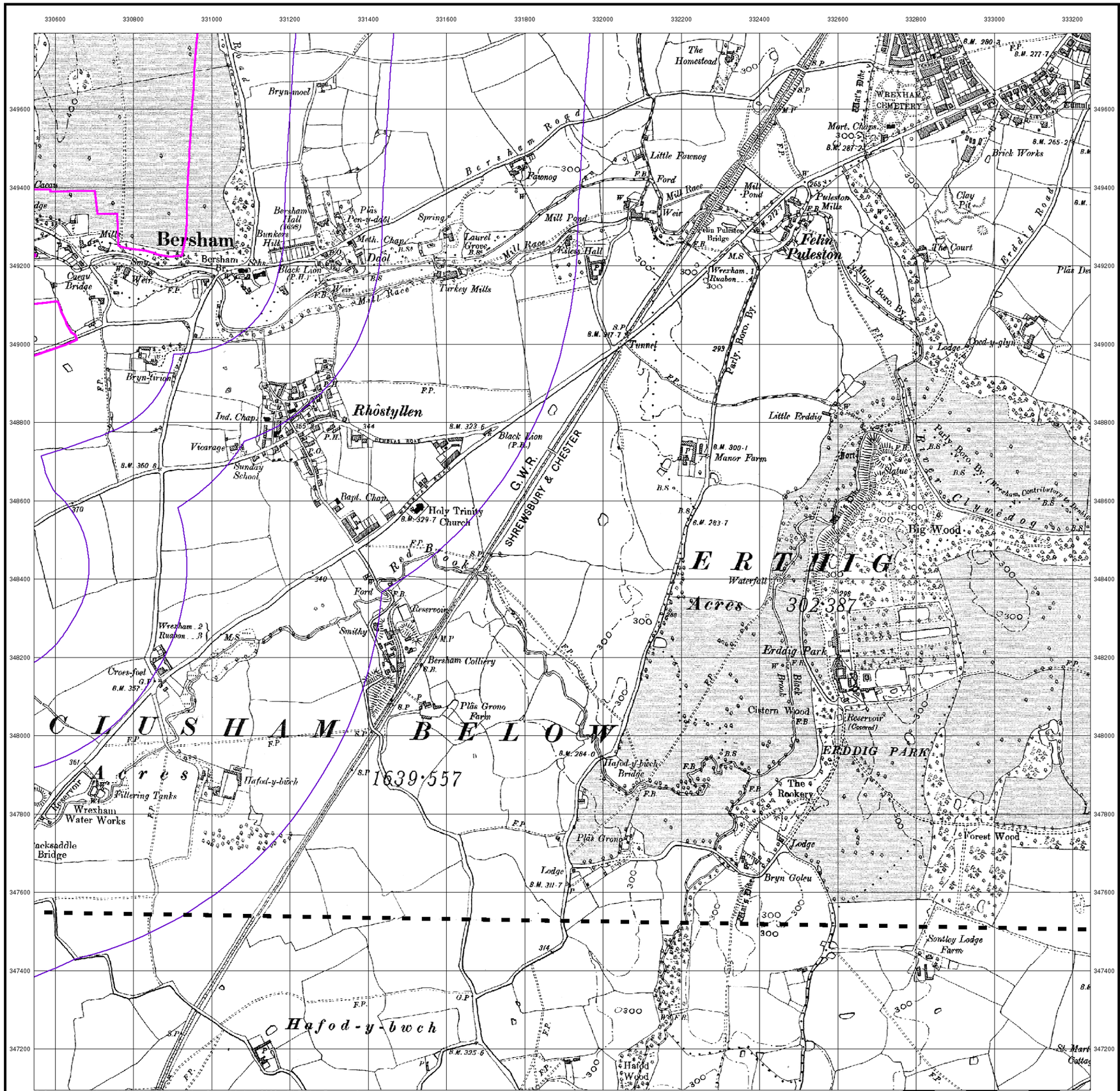

Denbighshire

Published 1900

Source map scale - 1:10,560

The historical maps shown were reproduced from maps predominantly held at the scale adopted for England, Wales and Scotland in the 1840`s. In 1854 the 1:2,500 scale was adopted for mapping urban areas; these maps were used to update the 1:10,560 maps. The published date given therefore is often some years later than the surveyed date. Before 1938, all OS maps were based on the Cassini Projection, with independent surveys of a single county or group of counties, giving rise to significant inaccuracies in outlying areas. In the late 1940`s, a Provisional Edition was produced, which updated the 1:10,560 mapping from a number of sources. The maps appear unfinished - with all military camps and other strategic sites removed. These maps were initially overprinted with the National Grid. In 1970, the first 1:10,000 maps were produced using the Transverse Mercator Projection. The revision process continued until recently, with new editions appearing every 10 years or so for urban areas.

Map Name(s) and Date(s)

028SE
1900
1:10,560

035NE
1900
1:10,560

Historical Map - Slice B

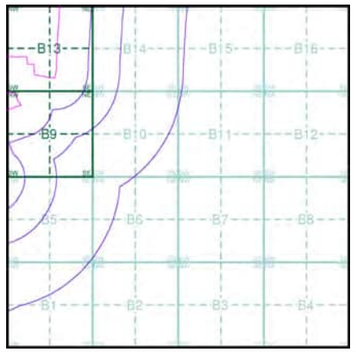

Order Details

Order Number:	291151542_1_1
Customer Ref:	JER8537
National Grid Reference:	331130, 348830
Slice:	B
Site Area (Ha):	145.64
Search Buffer (m):	1000

Site Details

Site at 330330, 350090

Landmark INFORMATION GROUP
Tel: 0844 844 9952
Fax: 0844 844 9951
Web: www.envirocheck.co.uk

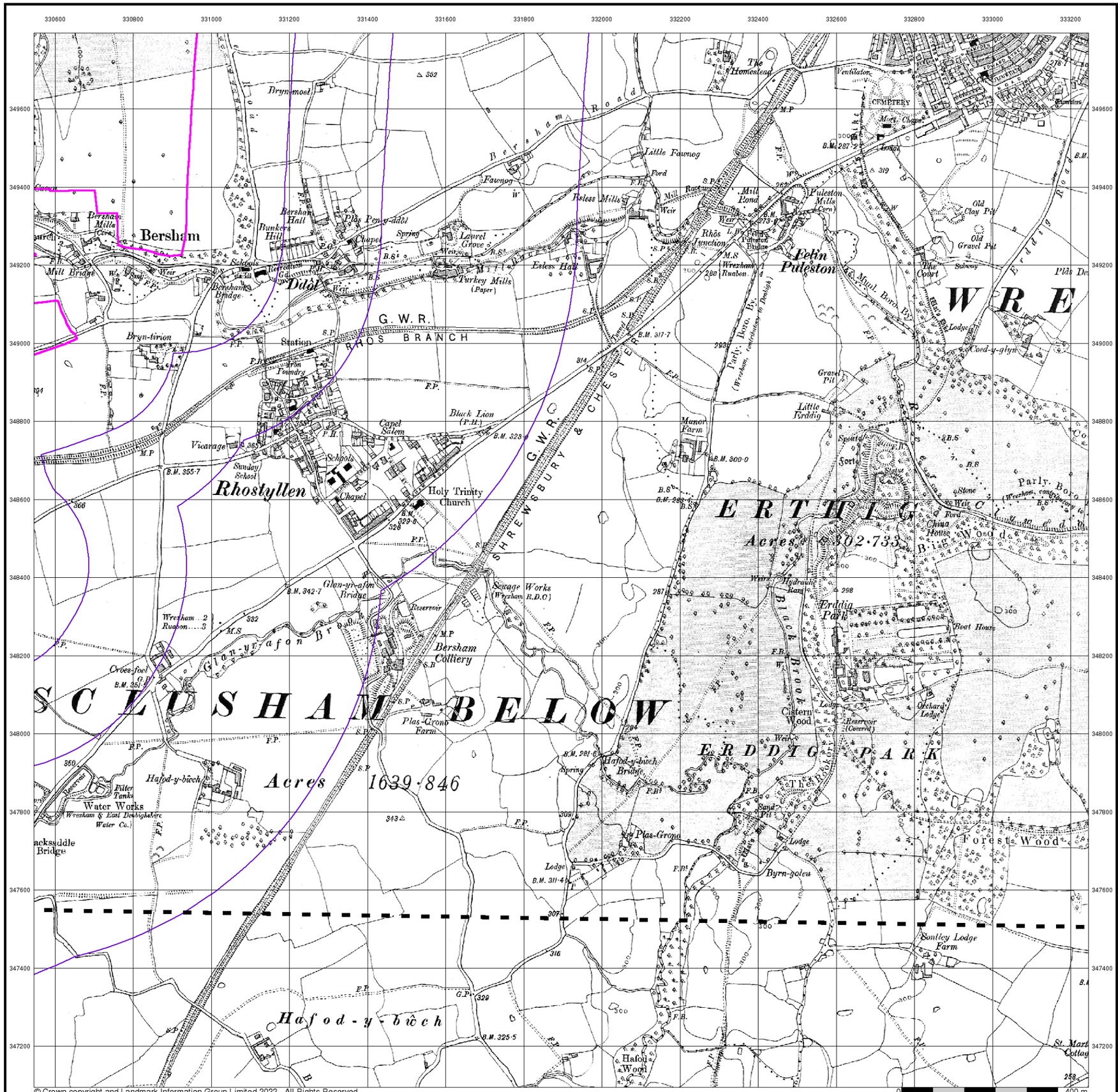

Denbighshire

Published 1914 - 1915

Source map scale - 1:10,560

The historical maps shown were reproduced from maps predominantly held at the scale adopted for England, Wales and Scotland in the 1840`s. In 1854 the 1:2,500 scale was adopted for mapping urban areas; these maps were used to update the 1:10,560 maps. The published date given therefore is often some years later than the surveyed date. Before 1938, all OS maps were based on the Cassini Projection, with independent surveys of a single county or group of counties, giving rise to significant inaccuracies in outlying areas. In the late 1940`s, a Provisional Edition was produced, which updated the 1:10,560 mapping from a number of sources. The maps appear unfinished - with all military camps and other strategic sites removed. These maps were initially overprinted with the National Grid. In 1970, the first 1:10,000 maps were produced using the Transverse Mercator Projection. The revision process continued until recently, with new editions appearing every 10 years or so for urban areas.

Map Name(s) and Date(s)

028SE
1915
1:10,560

035NE
1914
1:10,560

Historical Map - Slice B

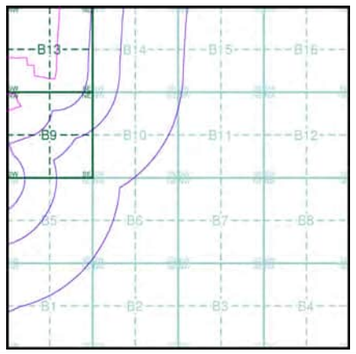

Order Details

Order Number:	291151542_1_1
Customer Ref:	JER8537
National Grid Reference:	331130, 348830
Slice:	B
Site Area (Ha):	145.64
Search Buffer (m):	1000

Site Details

Site at 330330, 350090

Landmark INFORMATION GROUP
Tel: 0844 844 9952
Fax: 0844 844 9951
Web: www.envirocheck.co.uk

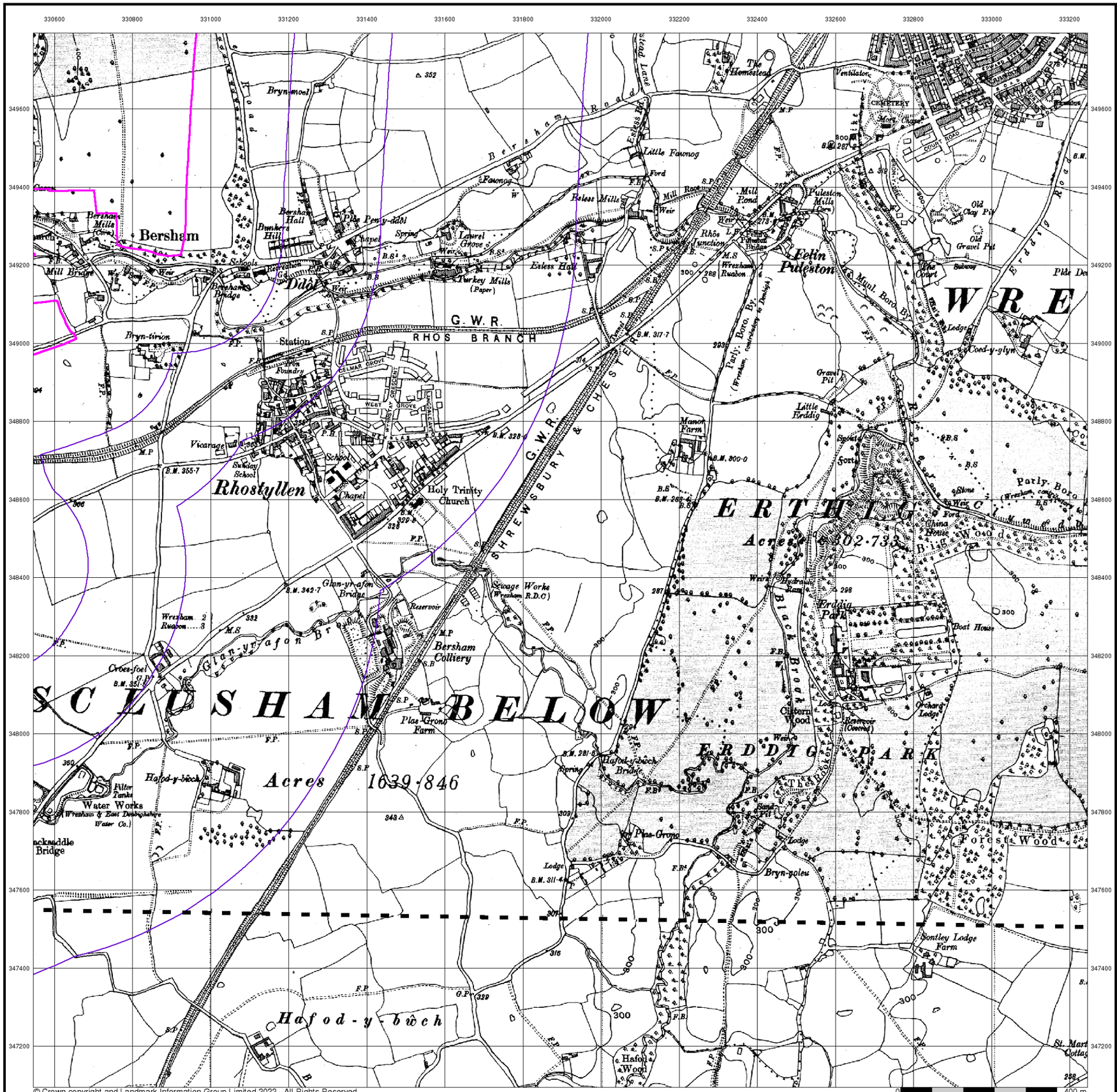
Bersham
Rhostyllen
Holy Trinity Church
Vicarage
Bersham Hall
Bersham Mills (Corn)
Bersham Bridge
Mill Bridge
Bryn-tirion
Station
G.W.R.
RHOS BRANCH
G.W.R. SHREWSBURY & CHESTER
Turkey Mills (Paper)
Esless Mills
Esless Hall
Mill Pond
Puleston Mills (Corn)
Puleston Bridge
Rhôs Junction
Felin Puleston
Parly. Boro. By. (Wrexham, Coedpoeth & Denbigh)
Mun. Boro. By.
Little Erddig
Manor Farm
Gravel Pit
Old Clay Pit
Old Gravel Pit
The Court
Coed-y-glyn
Lodge
Cemetery
The Homestead
Ventilator
Little Faenog
Faenog
Bryn-mool
Pide Deu
Erddig Road
Glan-yr-afon Bridge
Sewage Works (Wrexham R.D.C.)
Reservoir
Bersham Colliery
Crocs-foel
Plas-Gronw Farm
Hafod-y-bŵch
Water Works (Wrexham & East Denbighshire Water Co.)
Filter Tanks
Hafod-y-bŵch Bridge
Spring
Cistern
Cistern Wood
Black Brook
Erddig Park
Boat House
Orchard Lodge
Reservoir (Covered)
Forest Wood
Bryn-goleu
Sontley Lodge Farm
St. Mary's Cottage
Hafod Wood
Acres 1639·846
Acres 302·733
Wrexham 2
Rhuabon 3
M.S
Wrexham Rhuabon
Sewage Works
Pumping Station
Sports Ground
Fort
Stone
Weir
Ford
China House
Wood
Lodge
Sunday School
Chapel
Foundry
Gelmar Grove
Gelmar Crescent
West Grove
Homeland
Pen-y-ddôl
Laurel Grove
Spring
Schools
Recreation Ground
Cae
Bunkers Hill
Brynmool
Ddôl
Ddôl Chapel
Ddôl Spring
Ddôl Weir
Ddôl Cae
Ddôl Recreation Ground
Ddôl Schools
Ddôl Bunkers Hill
Ddôl Bersham Bridge
Ddôl Turkey Mills (Paper)
Ddôl Esless Hall
Ddôl Esless Mills
Ddôl Mill Pond
Ddôl Mill Bridge
Ddôl Weir
Ddôl Rhôs Junction
Ddôl Puleston Bridge
Ddôl Puleston Mills (Corn)
Ddôl Mill Race
Ddôl Mill Weir
Ddôl Ventilator
Ddôl The Homestead
Ddôl Little Faenog
Ddôl Faenog
Ddôl Ford
Ddôl Bryn-mool
Ddôl Cemetery
Ddôl Mon. Chapel
Ddôl Court Road
Ddôl Stone Cottages
Ddôl Old Clay Pit
Ddôl Old Gravel Pit
Ddôl The Court
Ddôl Subway
Ddôl Erddig Road
Ddôl Pide Deu
Ddôl Lodge
Ddôl Coed-y-glyn
Ddôl Parly. Boro. By. (Wrexham, Coedpoeth & Denbigh)
Ddôl Mun. Boro. By.
Ddôl Gravel Pit
Ddôl Little Erddig
Ddôl Manor Farm
Ddôl Sports Ground
Ddôl Fort
Ddôl Stone
Ddôl Weir
Ddôl Ford
Ddôl China House
Ddôl Wood
Ddôl Sewage Works (Wrexham R.D.C.)
Ddôl Reservoir
Ddôl Pumping Station
Ddôl Glan-yr-afon Bridge
Ddôl Bersham Colliery
Ddôl Crocs-foel
Ddôl Plas-Gronw Farm
Ddôl Hafod-y-bŵch
Ddôl Water Works (Wrexham & East Denbighshire Water Co.)
Ddôl Filter Tanks
Ddôl Hafod-y-bŵch Bridge
Ddôl Spring
Ddôl Cistern
Ddôl Cistern Wood
Ddôl Black Brook
Ddôl Erddig Park
Ddôl Boat House
Ddôl Orchard Lodge
Ddôl Reservoir (Covered)
Ddôl Forest Wood
Ddôl Bryn-goleu
Ddôl Sontley Lodge Farm
Ddôl St. Mary's Cottage
Ddôl Hafod Wood
Ddôl Acres 1639·846
Ddôl Acres 302·733
Ddôl Wrexham 2
Ddôl Rhuabon 3
Ddôl M.S
Ddôl Wrexham Rhuabon
Ddôl Sewage Works
Ddôl Pumping Station
Ddôl Sports Ground
Ddôl Fort
Ddôl Stone
Ddôl Weir
Ddôl Ford
Ddôl China House
Ddôl Wood
Ddôl Lodge
Ddôl Sunday School
Ddôl Chapel
Ddôl Foundry
Ddôl Gelmar Grove
Ddôl Gelmar Crescent
Ddôl West Grove
Ddôl Homeland
Ddôl Pen-y-ddôl
Ddôl Laurel Grove
Ddôl Spring
Ddôl Schools
Ddôl Recreation Ground
Ddôl Cae
Ddôl Bunkers Hill
Ddôl Brynmool
Ddôl Ddôl
Ddôl Ddôl Chapel
Ddôl Ddôl Spring
Ddôl Ddôl Weir
Ddôl Ddôl Cae
Ddôl Ddôl Recreation Ground
Ddôl Ddôl Schools
Ddôl Ddôl Bunkers Hill
Ddôl Ddôl Bersham Bridge
Ddôl Ddôl Turkey Mills (Paper)
Ddôl Ddôl Esless Hall
Ddôl Ddôl Esless Mills
Ddôl Ddôl Mill Pond
Ddôl Ddôl Mill Bridge
Ddôl Ddôl Weir
Ddôl Ddôl Rhôs Junction
Ddôl Ddôl Puleston Bridge
Ddôl Ddôl Puleston Mills (Corn)
Ddôl Ddôl Mill Race
Ddôl Ddôl Mill Weir
Ddôl Ddôl Ventilator
Ddôl Ddôl The Homestead
Ddôl Ddôl Little Faenog
Ddôl Ddôl Faenog
Ddôl Ddôl Ford
Ddôl Ddôl Bryn-mool
Ddôl Ddôl Cemetery
Ddôl Ddôl Mon. Chapel
Ddôl Ddôl Court Road
Ddôl Ddôl Stone Cottages
Ddôl Ddôl Old Clay Pit
Ddôl Ddôl Old Gravel Pit
Ddôl Ddôl The Court
Ddôl Ddôl Subway
Ddôl Ddôl Erddig Road
Ddôl Ddôl Pide Deu
Ddôl Ddôl Lodge
Ddôl Ddôl Coed-y-glyn
Ddôl Ddôl Parly. Boro. By. (Wrexham, Coedpoeth & Denbigh)
Ddôl Ddôl Mun. Boro. By.
Ddôl Ddôl Gravel Pit
Ddôl Ddôl Little Erddig
Ddôl Ddôl Manor Farm
Ddôl Ddôl Sports Ground
Ddôl Ddôl Fort
Ddôl Ddôl Stone
Ddôl Ddôl Weir
Ddôl Ddôl Ford
Ddôl Ddôl China House
Ddôl Ddôl Wood
Ddôl Ddôl Sewage Works (Wrexham R.D.C.)
Ddôl Ddôl Reservoir
Ddôl Ddôl Pumping Station
Ddôl Ddôl Glan-yr-afon Bridge
Ddôl Ddôl Bersham Colliery
Ddôl Ddôl Crocs-foel
Ddôl Ddôl Plas-Gronw Farm
Ddôl Ddôl Hafod-y-bŵch
Ddôl Ddôl Water Works (Wrexham & East Denbighshire Water Co.)
Ddôl Ddôl Filter Tanks
Ddôl Ddôl Hafod-y-bŵch Bridge
Ddôl Ddôl Spring
Ddôl Ddôl Cistern
Ddôl Ddôl Cistern Wood
Ddôl Ddôl Black Brook
Ddôl Ddôl Erddig Park
Ddôl Ddôl Boat House
Ddôl Ddôl Orchard Lodge
Ddôl Ddôl Reservoir (Covered)
Ddôl Ddôl Forest Wood
Ddôl Ddôl Bryn-goleu
Ddôl Ddôl Sontley Lodge Farm
Ddôl Ddôl St. Mary's Cottage
Ddôl Ddôl Hafod Wood
Ddôl Ddôl Acres 1639·846
Ddôl Ddôl Acres 302·733
Ddôl Ddôl Wrexham 2
Ddôl Ddôl Rhuabon 3
Ddôl Ddôl M.S
Ddôl Ddôl Wrexham Rhuabon
Ddôl Ddôl Sewage Works
Ddôl Ddôl Pumping Station
Ddôl Ddôl Sports Ground
Ddôl Ddôl Fort
Ddôl Ddôl Stone
Ddôl Ddôl Weir
Ddôl Ddôl Ford
Ddôl Ddôl China House
Ddôl Ddôl Wood
Ddôl Ddôl Lodge
Ddôl Ddôl Sunday School
Ddôl Ddôl Chapel
Ddôl Ddôl Foundry
Ddôl Ddôl Gelmar Grove
Ddôl Ddôl Gelmar Crescent
Ddôl Ddôl West Grove
Ddôl Ddôl Homeland
Ddôl Ddôl Pen-y-ddôl
Ddôl Ddôl Laurel Grove
Ddôl Ddôl Spring
Ddôl Ddôl Schools
Ddôl Ddôl Recreation Ground
Ddôl Ddôl Cae
Ddôl Ddôl Bunkers Hill
Ddôl Ddôl Brynmool
Ddôl Ddôl Ddôl
Ddôl Ddôl Ddôl Chapel
Ddôl Ddôl Ddôl Spring
Ddôl Ddôl Ddôl Weir
Ddôl Ddôl Ddôl Cae
Ddôl Ddôl Ddôl Recreation Ground
Ddôl Ddôl Ddôl Schools
Ddôl Ddôl Ddôl Bunkers Hill
Ddôl Ddôl Ddôl Bersham Bridge
Ddôl Ddôl Ddôl Turkey Mills (Paper)
Ddôl Ddôl Ddôl Esless Hall
Ddôl Ddôl Ddôl Esless Mills
Ddôl Ddôl Ddôl Mill Pond
Ddôl Ddôl Ddôl Mill Bridge
Ddôl Ddôl Ddôl Weir
Ddôl Ddôl Ddôl Rhôs Junction
Ddôl Ddôl Ddôl Puleston Bridge
Ddôl Ddôl Ddôl Puleston Mills (Corn)
Ddôl Ddôl Ddôl Mill Race
Ddôl Ddôl Ddôl Mill Weir
Ddôl Ddôl Ddôl Ventilator
Ddôl Ddôl Ddôl The Homestead
Ddôl Ddôl Ddôl Little Faenog
Ddôl Ddôl Ddôl Faenog
Ddôl Ddôl Ddôl Ford
Ddôl Ddôl Ddôl Bryn-mool
Ddôl Ddôl Ddôl Cemetery
Ddôl Ddôl Ddôl Mon. Chapel
Ddôl Ddôl Ddôl Court Road
Ddôl Ddôl Ddôl Stone Cottages
Ddôl Ddôl Ddôl Old Clay Pit
Ddôl Ddôl Ddôl Old Gravel Pit
Ddôl Ddôl Ddôl The Court
Ddôl Ddôl Ddôl Subway
Ddôl Ddôl Ddôl Erddig Road
Ddôl Ddôl Ddôl Pide Deu
Ddôl Ddôl Ddôl Lodge
Ddôl Ddôl Ddôl Coed-y-glyn
Ddôl Ddôl Ddôl Parly. Boro. By. (Wrexham, Coedpoeth & Denbigh)
Ddôl Ddôl Ddôl Mun. Boro. By.
Ddôl Ddôl Ddôl Gravel Pit
Ddôl Ddôl Ddôl Little Erddig
Ddôl Ddôl Ddôl Manor Farm
Ddôl Ddôl Ddôl Sports Ground
Ddôl Ddôl Ddôl Fort
Ddôl Ddôl Ddôl Stone
Ddôl Ddôl Ddôl Weir
Ddôl Ddôl Ddôl Ford
Ddôl Ddôl Ddôl China House
Ddôl Ddôl Ddôl Wood
Ddôl Ddôl Ddôl Sewage Works (Wrexham R.D.C.)
Ddôl Ddôl Ddôl Reservoir
Ddôl Ddôl Ddôl Pumping Station
Ddôl Ddôl Ddôl Glan-yr-afon Bridge
Ddôl Ddôl Ddôl Bersham Colliery
Ddôl Ddôl Ddôl Crocs-foel
Ddôl Ddôl Ddôl Plas-Gronw Farm
Ddôl Ddôl Ddôl Hafod-y-bŵch
Ddôl Ddôl Ddôl Water Works (Wrexham & East Denbighshire Water Co.)
Ddôl Ddôl Ddôl Filter Tanks
Ddôl Ddôl Ddôl Hafod-y-bŵch Bridge
Ddôl Ddôl Ddôl Spring
Ddôl Ddôl Ddôl Cistern
Ddôl Ddôl Ddôl Cistern Wood
Ddôl Ddôl Ddôl Black Brook
Ddôl Ddôl Ddôl Erddig Park
Ddôl Ddôl Ddôl Boat House
Ddôl Ddôl Ddôl Orchard Lodge
Ddôl Ddôl Ddôl Reservoir (Covered)
Ddôl Ddôl Ddôl Forest Wood
Ddôl Ddôl Ddôl Bryn-goleu
Ddôl Ddôl Ddôl Sontley Lodge Farm
Ddôl Ddôl Ddôl St. Mary's Cottage
Ddôl Ddôl Ddôl Hafod Wood
Ddôl Ddôl Ddôl Acres 1639·846
Ddôl Ddôl Ddôl Acres 302·733
Ddôl Ddôl Ddôl Wrexham 2
Ddôl Ddôl Ddôl Rhuabon 3
Ddôl Ddôl Ddôl M.S
Ddôl Ddôl Ddôl Wrexham Rhuabon
Ddôl Ddôl Ddôl Sewage Works
Ddôl Ddôl Ddôl Pumping Station
Ddôl Ddôl Ddôl Sports Ground
Ddôl Ddôl Ddôl Fort
Ddôl Ddôl Ddôl Stone
Ddôl Ddôl Ddôl Weir
Ddôl Ddôl Ddôl Ford
Ddôl Ddôl Ddôl China House
Ddôl Ddôl Ddôl Wood
Ddôl Ddôl Ddôl Lodge
Ddôl Ddôl Ddôl Sunday School
Ddôl Ddôl Ddôl Chapel
Ddôl Ddôl Ddôl Foundry
Ddôl Ddôl Ddôl Gelmar Grove
Ddôl Ddôl Ddôl Gelmar Crescent
Ddôl Ddôl Ddôl West Grove
Ddôl Ddôl Ddôl Homeland
Ddôl Ddôl Ddôl Pen-y-ddôl
Ddôl Ddôl Ddôl Laurel Grove
Ddôl Ddôl Ddôl Spring
Ddôl Ddôl Ddôl Schools
Ddôl Ddôl Ddôl Recreation Ground
Ddôl Ddôl Ddôl Cae
Ddôl Ddôl Ddôl Bunkers Hill
Ddôl Ddôl Ddôl Brynmool
Ddôl Ddôl Ddôl Ddôl
Ddôl Ddôl Ddôl Ddôl Chapel
Ddôl Ddôl Ddôl Ddôl Spring
Ddôl Ddôl Ddôl Ddôl Weir
Ddôl Ddôl Ddôl Ddôl Cae
Ddôl Ddôl Ddôl Ddôl Recreation Ground
Ddôl Ddôl Ddôl Ddôl Schools
Ddôl Ddôl Ddôl Ddôl Bunkers Hill
Ddôl Ddôl Ddôl Ddôl Bersham Bridge
Ddôl Ddôl Ddôl Ddôl Turkey Mills (Paper)
Ddôl Ddôl Ddôl Ddôl Esless Hall
Ddôl Ddôl Ddôl Ddôl Esless Mills
Ddôl Ddôl Ddôl Ddôl Mill Pond
Ddôl Ddôl Ddôl Ddôl Mill Bridge
Ddôl Ddôl Ddôl Ddôl Weir
Ddôl Ddôl Ddôl Ddôl Rhôs Junction
Ddôl Ddôl Ddôl Ddôl Puleston Bridge
Ddôl Ddôl Ddôl Ddôl Puleston Mills (Corn)
Ddôl Ddôl Ddôl Ddôl Mill Race
Ddôl Ddôl Ddôl Ddôl Mill Weir
Ddôl Ddôl Ddôl Ddôl Ventilator
Ddôl Ddôl Ddôl Ddôl The Homestead
Ddôl Ddôl Ddôl Ddôl Little Faenog
Ddôl Ddôl Ddôl Ddôl Faenog
Ddôl Ddôl Ddôl Ddôl Ford
Ddôl Ddôl Ddôl Ddôl Bryn-mool
Ddôl Ddôl Ddôl Ddôl Cemetery
Ddôl Ddôl Ddôl Ddôl Mon. Chapel
Ddôl Ddôl Ddôl Ddôl Court Road
Ddôl Ddôl Ddôl Ddôl Stone Cottages
Ddôl Ddôl Ddôl Ddôl Old Clay Pit
Ddôl Ddôl Ddôl Ddôl Old Gravel Pit
Ddôl Ddôl Ddôl Ddôl The Court
Ddôl Ddôl Ddôl Ddôl Subway
Ddôl Ddôl Ddôl Ddôl Erddig Road
Ddôl Ddôl Ddôl Ddôl Pide Deu
Ddôl Ddôl Ddôl Ddôl Lodge
Ddôl Ddôl Ddôl Ddôl Coed-y-glyn
Ddôl Ddôl Ddôl Ddôl Parly. Boro. By. (Wrexham, Coedpoeth & Denbigh)
Ddôl Ddôl Ddôl Ddôl Mun. Boro. By.
Ddôl Ddôl Ddôl Ddôl Gravel Pit
Ddôl Ddôl Ddôl Ddôl Little Erddig
Ddôl Ddôl Ddôl Ddôl Manor Farm
Ddôl Ddôl Ddôl Ddôl Sports Ground
Ddôl Ddôl Ddôl Ddôl Fort
Ddôl Ddôl Ddôl Ddôl Stone
Ddôl Ddôl Ddôl Ddôl Weir
Ddôl Ddôl Ddôl Ddôl Ford
Ddôl Ddôl Ddôl Ddôl China House
Ddôl Ddôl Ddôl Ddôl Wood
Ddôl Ddôl Ddôl Ddôl Sewage Works (Wrexham R.D.C.)
Ddôl Ddôl Ddôl Ddôl Reservoir
Ddôl Ddôl Ddôl Ddôl Pumping Station
Ddôl Ddôl Ddôl Ddôl Glan-yr-afon Bridge
Ddôl Ddôl Ddôl Ddôl Bersham Colliery
Ddôl Ddôl Ddôl Ddôl Crocs-foel
Ddôl Ddôl Ddôl Ddôl Plas-Gronw Farm
Ddôl Ddôl Ddôl Ddôl Hafod-y-bŵch
Ddôl Ddôl Ddôl Ddôl Water Works (Wrexham & East Denbighshire Water Co.)
Ddôl Ddôl Ddôl Ddôl Filter Tanks
Ddôl Ddôl Ddôl Ddôl Hafod-y-bŵch Bridge
Ddôl Ddôl Ddôl Ddôl Spring
Ddôl Ddôl Ddôl Ddôl Cistern
Ddôl Ddôl Ddôl Ddôl Cistern Wood
Ddôl Ddôl Ddôl Ddôl Black Brook
Ddôl Ddôl Ddôl Ddôl Erddig Park
Ddôl Ddôl Ddôl Ddôl Boat House
Ddôl Ddôl Ddôl Ddôl Orchard Lodge
Ddôl Ddôl Ddôl Ddôl Reservoir (Covered)
Ddôl Ddôl Ddôl Ddôl Forest Wood
Ddôl Ddôl Ddôl Ddôl Bryn-goleu
Ddôl Ddôl Ddôl Ddôl Sontley Lodge Farm
Ddôl Ddôl Ddôl Ddôl St. Mary's Cottage
Ddôl Ddôl Ddôl Ddôl Hafod Wood
Ddôl Ddôl Ddôl Ddôl Acres 1639·846
Ddôl Ddôl Ddôl Ddôl Acres 302·733
Ddôl Ddôl Ddôl Ddôl Wrexham 2
Ddôl Ddôl Ddôl Ddôl Rhuabon 3
Ddôl Ddôl Ddôl Ddôl M.S
Ddôl Ddôl Ddôl Ddôl Wrexham Rhuabon
Ddôl Ddôl Ddôl Ddôl Sewage Works
Ddôl Ddôl Ddôl Ddôl Pumping Station
Ddôl Ddôl Ddôl Ddôl Sports Ground
Ddôl Ddôl Ddôl Ddôl Fort
Ddôl Ddôl Ddôl Ddôl Stone
Ddôl Ddôl Ddôl Ddôl Weir
Ddôl Ddôl Ddôl Ddôl Ford
Ddôl Ddôl Ddôl Ddôl China House
Ddôl Ddôl Ddôl Ddôl Wood
Ddôl Ddôl Ddôl Ddôl Lodge
Ddôl Ddôl Ddôl Ddôl Sunday School
Ddôl Ddôl Ddôl Ddôl Chapel
Ddôl Ddôl Ddôl Ddôl Foundry
Ddôl Ddôl Ddôl Ddôl Gelmar Grove
Ddôl Ddôl Ddôl Ddôl Gelmar Crescent
Ddôl Ddôl Ddôl Ddôl West Grove
Ddôl Ddôl Ddôl Ddôl Homeland
Ddôl Ddôl Ddôl Ddôl Pen-y-ddôl
Ddôl Ddôl Ddôl Ddôl Laurel Grove
Ddôl Ddôl Ddôl Ddôl Spring
Ddôl Ddôl Ddôl Ddôl Schools
Ddôl Ddôl Ddôl Ddôl Recreation Ground
Ddôl Ddôl Ddôl Ddôl Cae
Ddôl Ddôl Ddôl Ddôl Bunkers Hill
Ddôl Ddôl Ddôl Ddôl Brynmool
Ddôl Ddôl Ddôl Ddôl Ddôl
Ddôl Ddôl Ddôl Ddôl Ddôl Chapel
Ddôl Ddôl Ddôl Ddôl Ddôl Spring
Ddôl Ddôl Ddôl Ddôl Ddôl Weir
Ddôl Ddôl Ddôl Ddôl Ddôl Cae
Ddôl Ddôl Ddôl Ddôl Ddôl Recreation Ground
Ddôl Ddôl Ddôl Ddôl Ddôl Schools
Ddôl Ddôl Ddôl Ddôl Ddôl Bunkers Hill
Ddôl Ddôl Ddôl Ddôl Ddôl Bersham Bridge
Ddôl Ddôl Ddôl Ddôl Ddôl Turkey Mills (Paper)
Ddôl Ddôl Ddôl Ddôl Ddôl Esless Hall
Ddôl Ddôl Ddôl Ddôl Ddôl Esless Mills
Ddôl Ddôl Ddôl Ddôl Ddôl Mill Pond
Ddôl Ddôl Ddôl Ddôl Ddôl Mill Bridge
Ddôl Ddôl Ddôl Ddôl Ddôl Weir
Ddôl Ddôl Ddôl Ddôl Ddôl Rhôs Junction
Ddôl Ddôl Ddôl Ddôl Ddôl Puleston Bridge
Ddôl Ddôl Ddôl Ddôl Ddôl Puleston Mills (Corn)
Ddôl Ddôl Ddôl Ddôl Ddôl Mill Race
Ddôl Ddôl Ddôl Ddôl Ddôl Mill Weir
Ddôl Ddôl Ddôl Ddôl Ddôl Ventilator
Ddôl Ddôl Ddôl Ddôl Ddôl The Homestead
Ddôl Ddôl Ddôl Ddôl Ddôl Little Faenog
Ddôl Ddôl Ddôl Ddôl Ddôl Faenog
Ddôl Ddôl Ddôl Ddôl Ddôl Ford
Ddôl Ddôl Ddôl Ddôl Ddôl Bryn-mool
Ddôl Ddôl Ddôl Ddôl Ddôl Cemetery
Ddôl Ddôl Ddôl Ddôl Ddôl Mon. Chapel
Ddôl Ddôl Ddôl Ddôl Ddôl Court Road
Ddôl Ddôl Ddôl Ddôl Ddôl Stone Cottages
Ddôl Ddôl Ddôl Ddôl Ddôl Old Clay Pit
Ddôl Ddôl Ddôl Ddôl Ddôl Old Gravel Pit
Ddôl Ddôl Ddôl Ddôl Ddôl The Court
Ddôl Ddôl Ddôl Ddôl Ddôl Subway
Ddôl Ddôl Ddôl Ddôl Ddôl Erddig Road
Ddôl Ddôl Ddôl Ddôl Ddôl Pide Deu
Ddôl Ddôl Ddôl Ddôl Ddôl Lodge
Ddôl Ddôl Ddôl Ddôl Ddôl Coed-y-glyn
Ddôl Ddôl Ddôl Ddôl Ddôl Parly. Boro. By. (Wrexham, Coedpoeth & Denbigh)
Ddôl Ddôl Ddôl Ddôl Ddôl Mun. Boro. By.
Ddôl Ddôl Ddôl Ddôl Ddôl Gravel Pit
Ddôl Ddôl Ddôl Ddôl Ddôl Little Erddig
Ddôl Ddôl Ddôl Ddôl Ddôl Manor Farm
Ddôl Ddôl Ddôl Ddôl Ddôl Sports Ground
Ddôl Ddôl Ddôl Ddôl Ddôl Fort
Ddôl Ddôl Ddôl Ddôl Ddôl Stone
Ddôl Ddôl Ddôl Ddôl Ddôl Weir
Ddôl Ddôl Ddôl Ddôl Ddôl Ford
Ddôl Ddôl Ddôl Ddôl Ddôl China House
Ddôl Ddôl Ddôl Ddôl Ddôl Wood
Ddôl Ddôl Ddôl Ddôl Ddôl Sewage Works (Wrexham R.D.C.)
Ddôl Ddôl Ddôl Ddôl Ddôl Reservoir
Ddôl Ddôl Ddôl Ddôl Ddôl Pumping Station
Ddôl Ddôl Ddôl Ddôl Ddôl Glan-yr-afon Bridge
Ddôl Ddôl Ddôl Ddôl Ddôl Bersham Colliery
Ddôl Ddôl Ddôl Ddôl Ddôl Crocs-foel
Ddôl Ddôl Ddôl Ddôl Ddôl Plas-Gronw Farm
Ddôl Ddôl Ddôl Ddôl Ddôl Hafod-y-bŵch
Ddôl Ddôl Ddôl Ddôl Ddôl Water Works (Wrexham & East Denbighshire Water Co.)
Ddôl Ddôl Ddôl Ddôl Ddôl Filter Tanks
Ddôl Ddôl Ddôl Ddôl Ddôl Hafod-y-bŵch Bridge
Ddôl Ddôl Ddôl Ddôl Ddôl Spring
Ddôl Ddôl Ddôl Ddôl Ddôl Cistern
Ddôl Ddôl Ddôl Ddôl Ddôl Cistern Wood
Ddôl Ddôl Ddôl Ddôl Ddôl Black Brook
Ddôl Ddôl Ddôl Ddôl Ddôl Erddig Park
Ddôl Ddôl Ddôl Ddôl Ddôl Boat House
Ddôl Ddôl Ddôl Ddôl Ddôl Orchard Lodge
Ddôl Ddôl Ddôl Ddôl Ddôl Reservoir (Covered)
Ddôl Ddôl Ddôl Ddôl Ddôl Forest Wood
Ddôl Ddôl Ddôl Ddôl Ddôl Bryn-goleu
Ddôl Ddôl Ddôl Ddôl Ddôl Sontley Lodge Farm
Ddôl Ddôl Ddôl Ddôl Ddôl St. Mary's Cottage
Ddôl Ddôl Ddôl Ddôl Ddôl Hafod Wood
Ddôl Ddôl Ddôl Ddôl Ddôl Acres 1639·846
Ddôl Ddôl Ddôl Ddôl Ddôl Acres 302·733
Ddôl Ddôl Ddôl Ddôl Ddôl Wrexham 2
Ddôl Ddôl Ddôl Ddôl Ddôl Rhuabon 3
Ddôl Ddôl Ddôl Ddôl Ddôl M.S
Ddôl Ddôl Ddôl Ddôl Ddôl Wrexham Rhuabon
Ddôl Ddôl Ddôl Ddôl Ddôl Sewage Works
Ddôl Ddôl Ddôl Ddôl Ddôl Pumping Station
Ddôl Ddôl Ddôl Ddôl Ddôl Sports Ground
Ddôl Ddôl Ddôl Ddôl Ddôl Fort
Ddôl Ddôl Ddôl Ddôl Ddôl Stone
Ddôl Ddôl Ddôl Ddôl Ddôl Weir
Ddôl Ddôl Ddôl Ddôl Ddôl Ford
Ddôl Ddôl Ddôl Ddôl Ddôl China House
Ddôl Ddôl Ddôl Ddôl Ddôl Wood
Ddôl Ddôl Ddôl Ddôl Ddôl Lodge
Ddôl Ddôl Ddôl Ddôl Ddôl Sunday School
Ddôl Ddôl Ddôl Ddôl Ddôl Chapel
Ddôl Ddôl Ddôl Ddôl Ddôl Foundry
Ddôl Ddôl Ddôl Ddôl Ddôl Gelmar Grove
Ddôl Ddôl Ddôl Ddôl Ddôl Gelmar Crescent
Ddôl Ddôl Ddôl Ddôl Ddôl West Grove
Ddôl Ddôl Ddôl Ddôl Ddôl Homeland
Ddôl Ddôl Ddôl Ddôl Ddôl Pen-y-ddôl
Ddôl Ddôl Ddôl Ddôl Ddôl Laurel Grove
Ddôl Ddôl Ddôl Ddôl Ddôl Spring
Ddôl Ddôl Ddôl Ddôl Ddôl Schools
Ddôl Ddôl Ddôl Ddôl Ddôl Recreation Ground
Ddôl Ddôl Ddôl Ddôl Ddôl Cae
Ddôl Ddôl Ddôl Ddôl Ddôl Bunkers Hill
Ddôl Ddôl Ddôl Ddôl Ddôl Brynmool
Ddôl Ddôl Ddôl Ddôl Ddôl Ddôl
Ddôl Ddôl Ddôl Ddôl Ddôl Ddôl Chapel
Ddôl Ddôl Ddôl Ddôl Ddôl Ddôl Spring
Ddôl Ddôl Ddôl Ddôl Ddôl Ddôl Weir
Ddôl Ddôl Ddôl Ddôl Ddôl Ddôl Cae
Ddôl Ddôl Ddôl Ddôl Ddôl Ddôl Recreation Ground
Ddôl Ddôl Ddôl Ddôl Ddôl Ddôl Schools
Ddôl Ddôl Ddôl Ddôl Ddôl Ddôl Bunkers Hill
Ddôl Ddôl Ddôl Ddôl Ddôl Ddôl Bersham Bridge
Ddôl Ddôl Ddôl Ddôl Ddôl Ddôl Turkey Mills (Paper)
Ddôl Ddôl Ddôl Ddôl Ddôl Ddôl Esless Hall
Ddôl Ddôl Ddôl Ddôl Ddôl Ddôl Esless Mills
Ddôl Ddôl Ddôl Ddôl Ddôl Ddôl Mill Pond
Ddôl Ddôl Ddôl Ddôl Ddôl Ddôl Mill Bridge
Ddôl Ddôl Ddôl Ddôl Ddôl Ddôl Weir
Ddôl Ddôl Ddôl Ddôl Ddôl Ddôl Rhôs Junction
Ddôl Ddôl Ddôl Ddôl Ddôl Ddôl Puleston Bridge
Ddôl Ddôl Ddôl Ddôl Ddôl Ddôl Puleston Mills (Corn)
Ddôl Ddôl Ddôl Ddôl Ddôl Ddôl Mill Race
Ddôl Ddôl Ddôl Ddôl Ddôl Ddôl Mill Weir
Ddôl Ddôl Ddôl Ddôl Ddôl Ddôl Ventilator
Ddôl Ddôl Ddôl Ddôl Ddôl Ddôl The Homestead
Ddôl Ddôl Ddôl Ddôl Ddôl Ddôl Little Faenog
Ddôl Ddôl Ddôl Ddôl Ddôl Ddôl Faenog
Ddôl Ddôl Ddôl Ddôl Ddôl Ddôl Ford
Ddôl Ddôl Ddôl Ddôl Ddôl Ddôl Bryn-mool
Ddôl Ddôl Ddôl Ddôl Ddôl Ddôl Cemetery
Ddôl Ddôl Ddôl Ddôl Ddôl Ddôl Mon. Chapel
Ddôl Ddôl Ddôl Ddôl Ddôl Ddôl Court Road
Ddôl Ddôl Ddôl Ddôl Ddôl Ddôl Stone Cottages
Ddôl Ddôl Ddôl Ddôl Ddôl Ddôl Old Clay Pit
Ddôl Ddôl Ddôl Ddôl Ddôl Ddôl Old Gravel Pit
Ddôl Ddôl Ddôl Ddôl Ddôl Ddôl The Court
Ddôl Ddôl Ddôl Ddôl Ddôl Ddôl Subway
Ddôl Ddôl Ddôl Ddôl Ddôl Ddôl Erddig Road
Ddôl Ddôl Ddôl Ddôl Ddôl Ddôl Pide Deu
Ddôl Ddôl Ddôl Ddôl Ddôl Ddôl Lodge
Ddôl Ddôl Ddôl Ddôl Ddôl Ddôl Coed-y-glyn
Ddôl Ddôl Ddôl Ddôl Ddôl Ddôl Parly. Boro. By. (Wrexham, Coedpoeth & Denbigh)
Ddôl Ddôl Ddôl Ddôl Ddôl Ddôl Mun. Boro. By.
Ddôl Ddôl Ddôl Ddôl Ddôl Ddôl Gravel Pit
Ddôl Ddôl Ddôl Ddôl Ddôl Ddôl Little Erddig
Ddôl Ddôl Ddôl Ddôl Ddôl Ddôl Manor Farm
Ddôl Ddôl Ddôl Ddôl Ddôl Ddôl Sports Ground
Ddôl Ddôl Ddôl Ddôl Ddôl Ddôl Fort
Ddôl Ddôl Ddôl Ddôl Ddôl Ddôl Stone
Ddôl Ddôl Ddôl Ddôl Ddôl Ddôl Weir
Ddôl Ddôl Ddôl Ddôl Ddôl Ddôl Ford
Ddôl Ddôl Ddôl Ddôl Ddôl Ddôl China House
Ddôl Ddôl Ddôl Ddôl Ddôl Ddôl Wood
Ddôl Ddôl Ddôl Ddôl Ddôl Ddôl Sewage Works (Wrexham R.D.C.)
Ddôl Ddôl Ddôl Ddôl Ddôl Ddôl Reservoir
Ddôl Ddôl Ddôl Ddôl Ddôl Ddôl Pumping Station
Ddôl Ddôl Ddôl Ddôl Ddôl Ddôl Glan-yr-afon Bridge
Ddôl Ddôl Ddôl Ddôl Ddôl Ddôl Bersham Colliery
Ddôl Ddôl Ddôl Ddôl Ddôl Ddôl Crocs-foel
Ddôl Ddôl Ddôl Ddôl Ddôl Ddôl Plas-Gronw Farm
Ddôl Ddôl Ddôl Ddôl Ddôl Ddôl Hafod-y-bŵch
Ddôl Ddôl Ddôl Ddôl Ddôl Ddôl Water Works (Wrexham & East Denbighshire Water Co.)
Ddôl Ddôl Ddôl Ddôl Ddôl Ddôl Filter Tanks
Ddôl Ddôl Ddôl Ddôl Ddôl Ddôl Hafod-y-bŵch Bridge
Ddôl Ddôl Ddôl Ddôl Ddôl Ddôl Spring
Ddôl Ddôl Ddôl Ddôl Ddôl Ddôl Cistern
Ddôl Ddôl Ddôl Ddôl Ddôl Ddôl Cistern Wood
Ddôl Ddôl Ddôl Ddôl Ddôl Ddôl Black Brook
Ddôl Ddôl Ddôl Ddôl Ddôl Ddôl Erddig Park
Ddôl Ddôl Ddôl Ddôl Ddôl Ddôl Boat House
Ddôl Ddôl Ddôl Ddôl Ddôl Ddôl Orchard Lodge
Ddôl Ddôl Ddôl Ddôl Ddôl Ddôl Reservoir (Covered)
Ddôl Ddôl Ddôl Ddôl Ddôl Ddôl Forest Wood
Ddôl Ddôl Ddôl Ddôl Ddôl Ddôl Bryn-goleu
Ddôl Ddôl Ddôl Ddôl Ddôl Ddôl Sontley Lodge Farm
Ddôl Ddôl Ddôl Ddôl Ddôl Ddôl St. Mary's Cottage
Ddôl Ddôl Ddôl Ddôl Ddôl Ddôl Hafod Wood
Ddôl Ddôl Ddôl Ddôl Ddôl Ddôl Acres 1639·846
Ddôl Ddôl Ddôl Ddôl Ddôl Ddôl Acres 302·733
Ddôl Ddôl Ddôl Ddôl Ddôl Ddôl Wrexham 2
Ddôl Ddôl Ddôl Ddôl Ddôl Ddôl Rhuabon 3
Ddôl Ddôl Ddôl Ddôl Ddôl Ddôl M.S
Ddôl Ddôl Ddôl Ddôl Ddôl Ddôl Wrexham Rhuabon
Ddôl Ddôl Ddôl Ddôl Ddôl Ddôl Sewage Works
Ddôl Ddôl Ddôl Ddôl Ddôl Ddôl Pumping Station
Ddôl Ddôl Ddôl Ddôl Ddôl Ddôl Sports Ground
Ddôl Ddôl Ddôl Ddôl Ddôl Ddôl Fort
Ddôl Ddôl Ddôl Ddôl Ddôl Ddôl Stone
Ddôl Ddôl Ddôl Ddôl Ddôl Ddôl Weir
Ddôl Ddôl Ddôl Ddôl Ddôl Ddôl Ford
Ddôl Ddôl Ddôl Ddôl Ddôl Ddôl China House
Ddôl Ddôl Ddôl

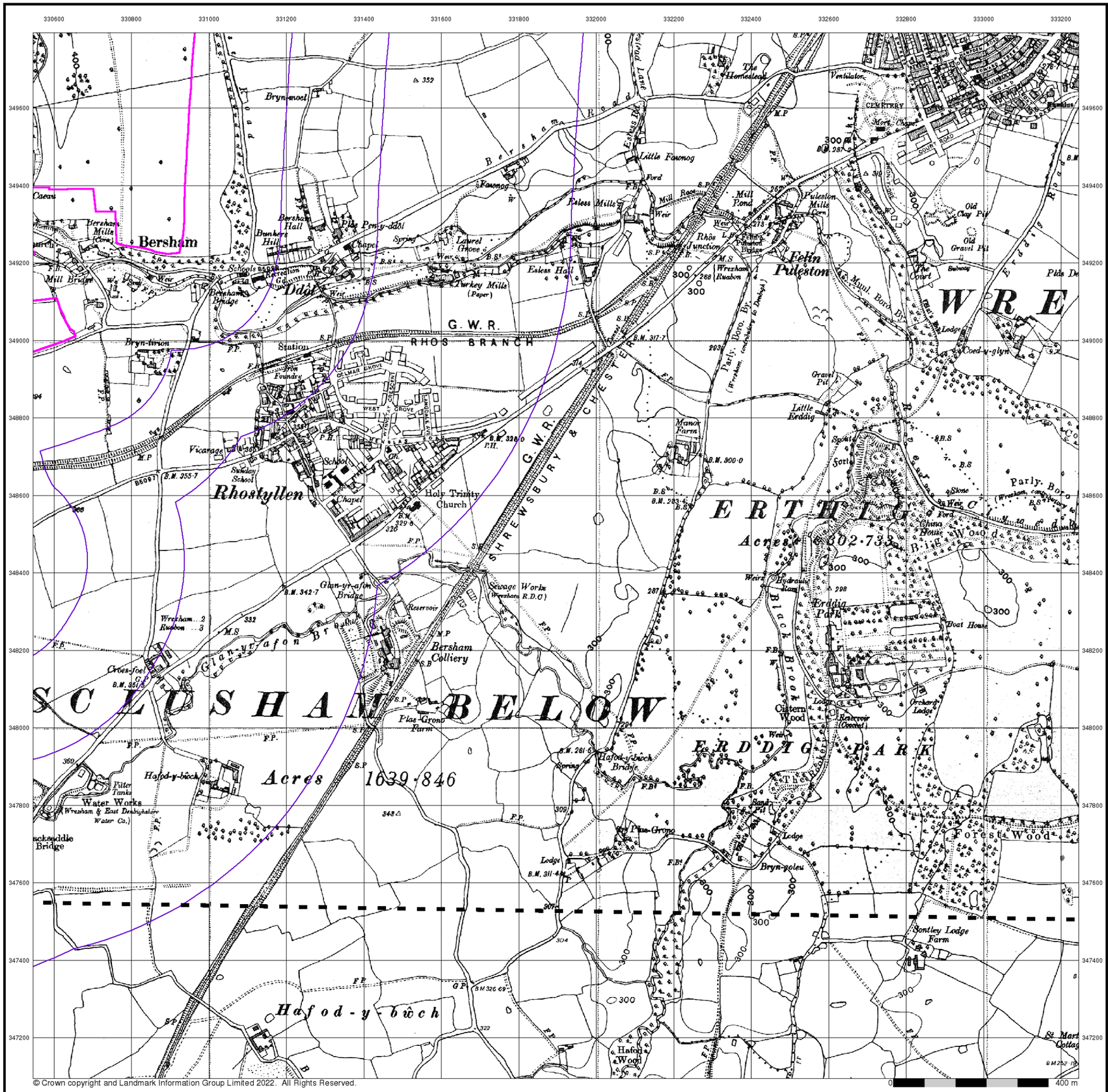

Denbighshire

Published 1938 - 1954

Source map scale - 1:10,560

The historical maps shown were reproduced from maps predominantly held at the scale adopted for England, Wales and Scotland in the 1840`s. In 1854 the 1:2,500 scale was adopted for mapping urban areas; these maps were used to update the 1:10,560 maps. The published date given therefore is often some years later than the surveyed date. Before 1938, all OS maps were based on the Cassini Projection, with independent surveys of a single county or group of counties, giving rise to significant inaccuracies in outlying areas. In the late 1940`s, a Provisional Edition was produced, which updated the 1:10,560 mapping from a number of sources. The maps appear unfinished - with all military camps and other strategic sites removed. These maps were initially overprinted with the National Grid. In 1970, the first 1:10,000 maps were produced using the Transverse Mercator Projection. The revision process continued until recently, with new editions appearing every 10 years or so for urban areas.

Map Name(s) and Date(s)

028SE
1938
1:10,560

035NE
1954
1:10,560

Historical Map - Slice B

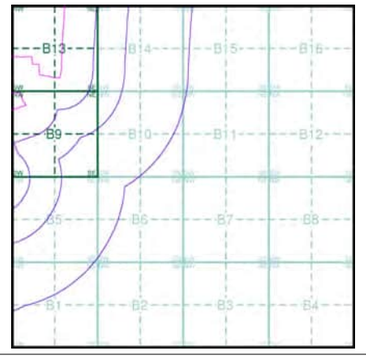

Order Details

Order Number:	291151542_1_1
Customer Ref:	JER8537
National Grid Reference:	331130, 348830
Slice:	B
Site Area (Ha):	145.64
Search Buffer (m):	1000

Site Details

Site at 330330, 350090

Landmark INFORMATION GROUP
Tel: 0844 844 9952
Fax: 0844 844 9951
Web: www.envirocheck.co.uk

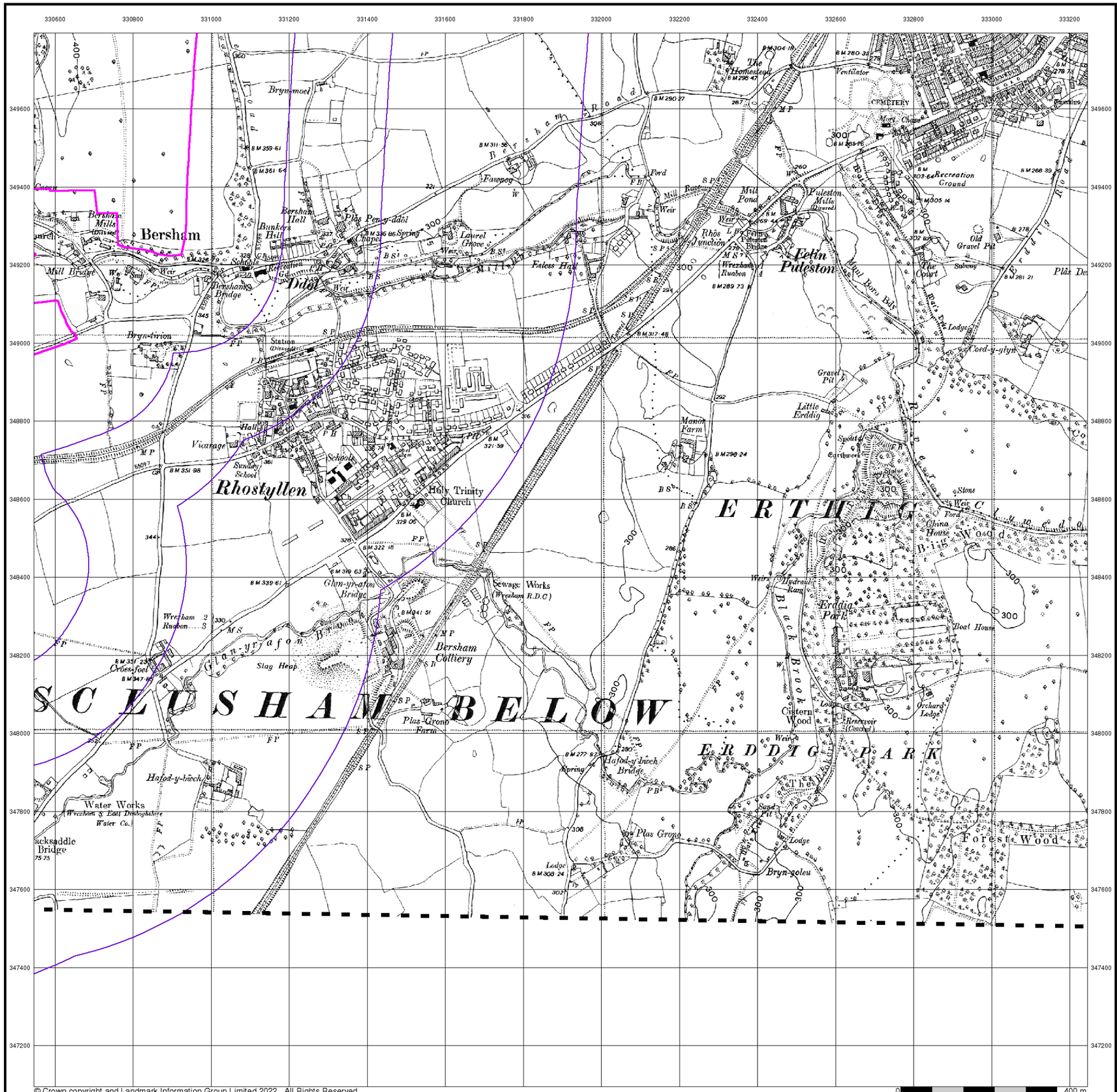

Denbighshire

Published 1954

Source map scale - 1:10,560

The historical maps shown were reproduced from maps predominantly held at the scale adopted for England, Wales and Scotland in the 1840`s. In 1854 the 1:2,500 scale was adopted for mapping urban areas; these maps were used to update the 1:10,560 maps. The published date given therefore is often some years later than the surveyed date. Before 1938, all OS maps were based on the Cassini Projection, with independent surveys of a single county or group of counties, giving rise to significant inaccuracies in outlying areas. In the late 1940`s, a Provisional Edition was produced, which updated the 1:10,560 mapping from a number of sources. The maps appear unfinished - with all military camps and other strategic sites removed. These maps were initially overprinted with the National Grid. In 1970, the first 1:10,000 maps were produced using the Transverse Mercator Projection. The revision process continued until recently, with new editions appearing every 10 years or so for urban areas.

Map Name(s) and Date(s)

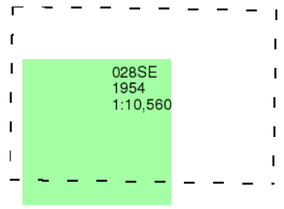

Historical Map - Slice B

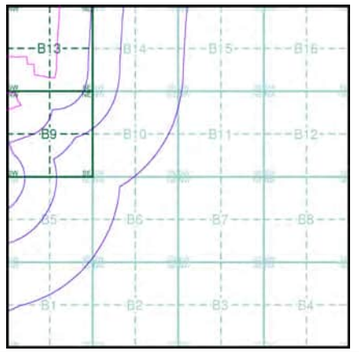

Order Details

Order Number:	291151542_1_1
Customer Ref:	JER8537
National Grid Reference:	331130, 348830
Slice:	B
Site Area (Ha):	145.64
Search Buffer (m):	1000

Site Details

Site at 330330, 350090

Landmark INFORMATION GROUP
Tel: 0844 844 9952
Fax: 0844 844 9951
Web: www.envirocheck.co.uk

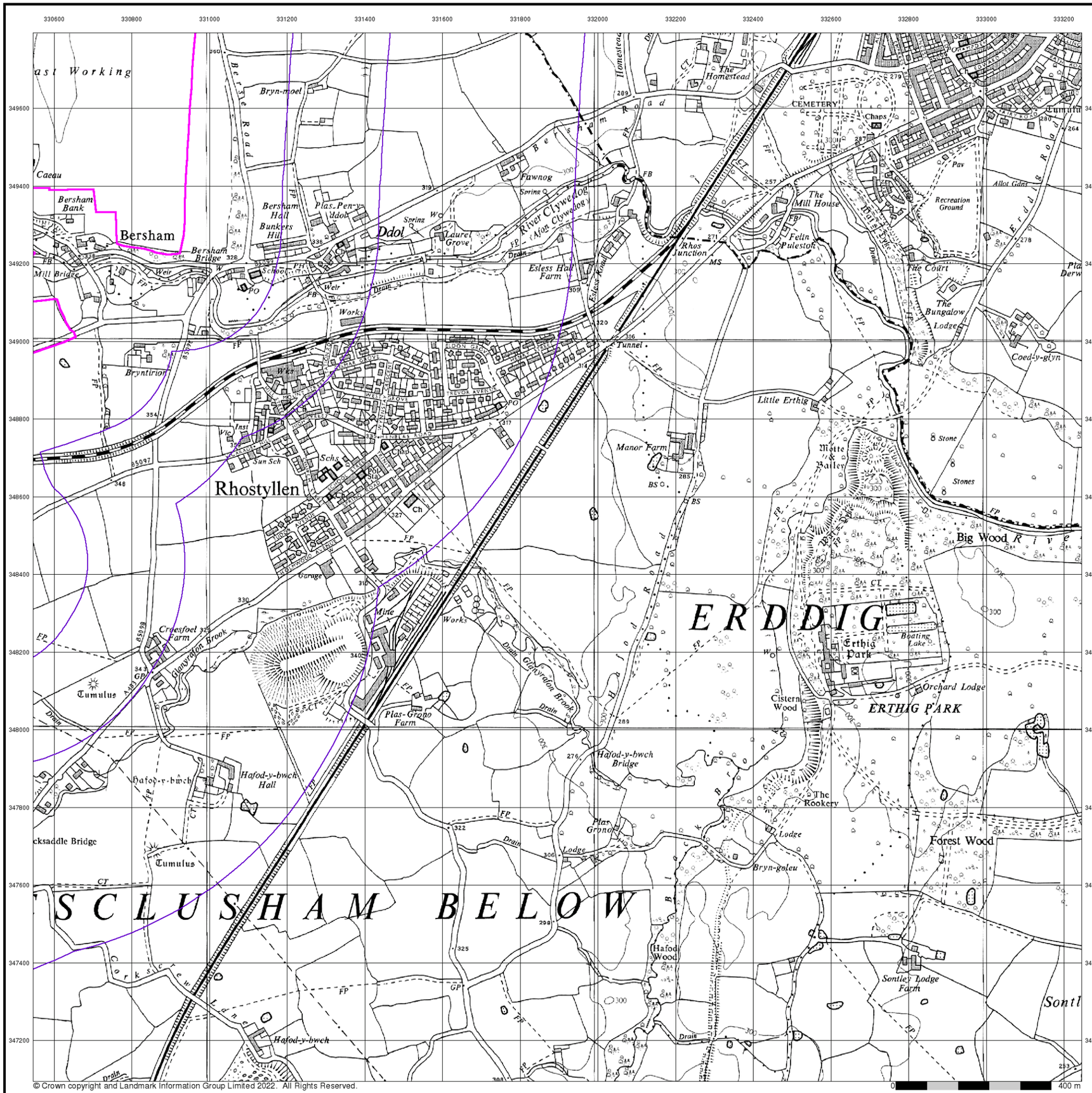

© Crown copyright and Landmark Information Group Limited 2022. All Rights Reserved.

0 400 m

Ordnance Survey Plan

Published 1964

Source map scale - 1:10,000

The historical maps shown were reproduced from maps predominantly held at the scale adopted for England, Wales and Scotland in the 1840`s. In 1854 the 1:2,500 scale was adopted for mapping urban areas; these maps were used to update the 1:10,560 maps. The published date given therefore is often some years later than the surveyed date. Before 1938, all OS maps were based on the Cassini Projection, with independent surveys of a single county or group of counties, giving rise to significant inaccuracies in outlying areas. In the late 1940`s, a Provisional Edition was produced, which updated the 1:10,560 mapping from a number of sources. The maps appear unfinished - with all military camps and other strategic sites removed. These maps were initially overprinted with the National Grid. In 1970, the first 1:10,000 maps were produced using the Transverse Mercator Projection. The revision process continued until recently, with new editions appearing every 10 years or so for urban areas.

Map Name(s) and Date(s)

SJ34NW
1964
1:10,560

Historical Map - Slice B

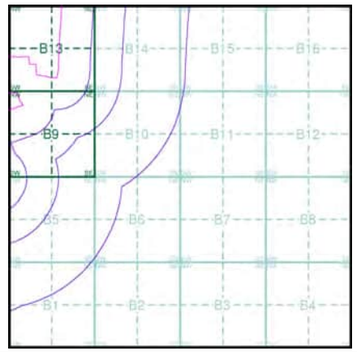

Order Details

Order Number:	291151542_1_1
Customer Ref:	JER8537
National Grid Reference:	331130, 348830
Slice:	B
Site Area (Ha):	145.64
Search Buffer (m):	1000

Site Details

Site at 330330, 350090

Landmark INFORMATION GROUP
Tel: 0844 844 9952
Fax: 0844 844 9951
Web: www.envirocheck.co.uk

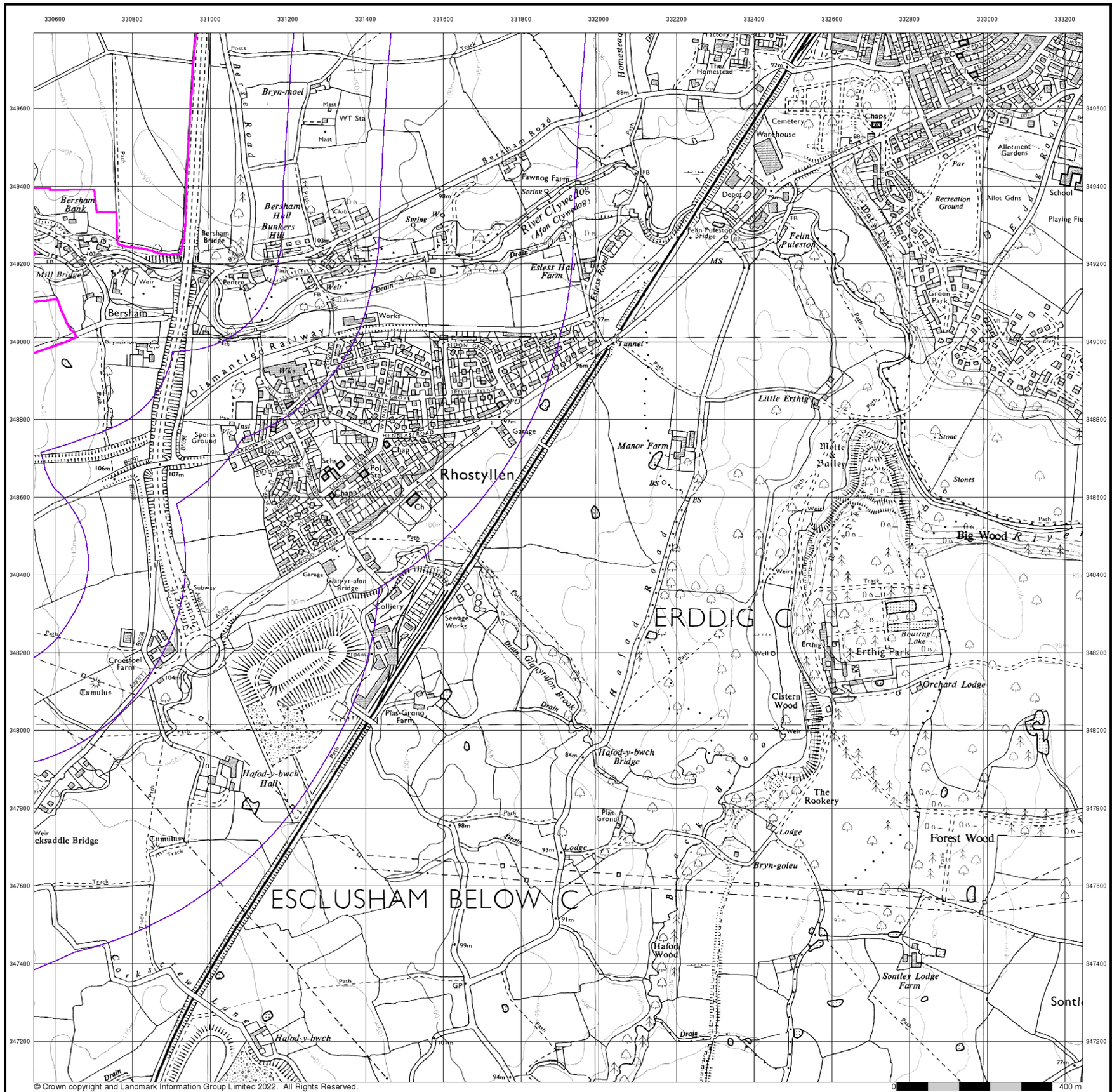

Ordnance Survey Plan

Published 1979

Source map scale - 1:10,000

The historical maps shown were reproduced from maps predominantly held at the scale adopted for England, Wales and Scotland in the 1840`s. In 1854 the 1:2,500 scale was adopted for mapping urban areas; these maps were used to update the 1:10,560 maps. The published date given therefore is often some years later than the surveyed date. Before 1938, all OS maps were based on the Cassini Projection, with independent surveys of a single county or group of counties, giving rise to significant inaccuracies in outlying areas. In the late 1940`s, a Provisional Edition was produced, which updated the 1:10,560 mapping from a number of sources. The maps appear unfinished - with all military camps and other strategic sites removed. These maps were initially overprinted with the National Grid. In 1970, the first 1:10,000 maps were produced using the Transverse Mercator Projection. The revision process continued until recently, with new editions appearing every 10 years or so for urban areas.

Map Name(s) and Date(s)

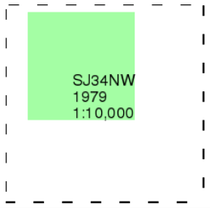

Historical Map - Slice B

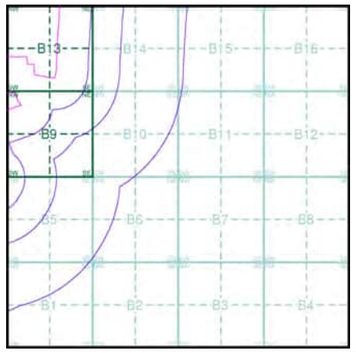

Order Details

Order Number:	291151542_1_1
Customer Ref:	JER8537
National Grid Reference:	331130, 348830
Slice:	B
Site Area (Ha):	145.64
Search Buffer (m):	1000

Site Details

Site at 330330, 350090

Landmark INFORMATION GROUP
Tel: 0844 844 9952
Fax: 0844 844 9951
Web: www.envirocheck.co.uk

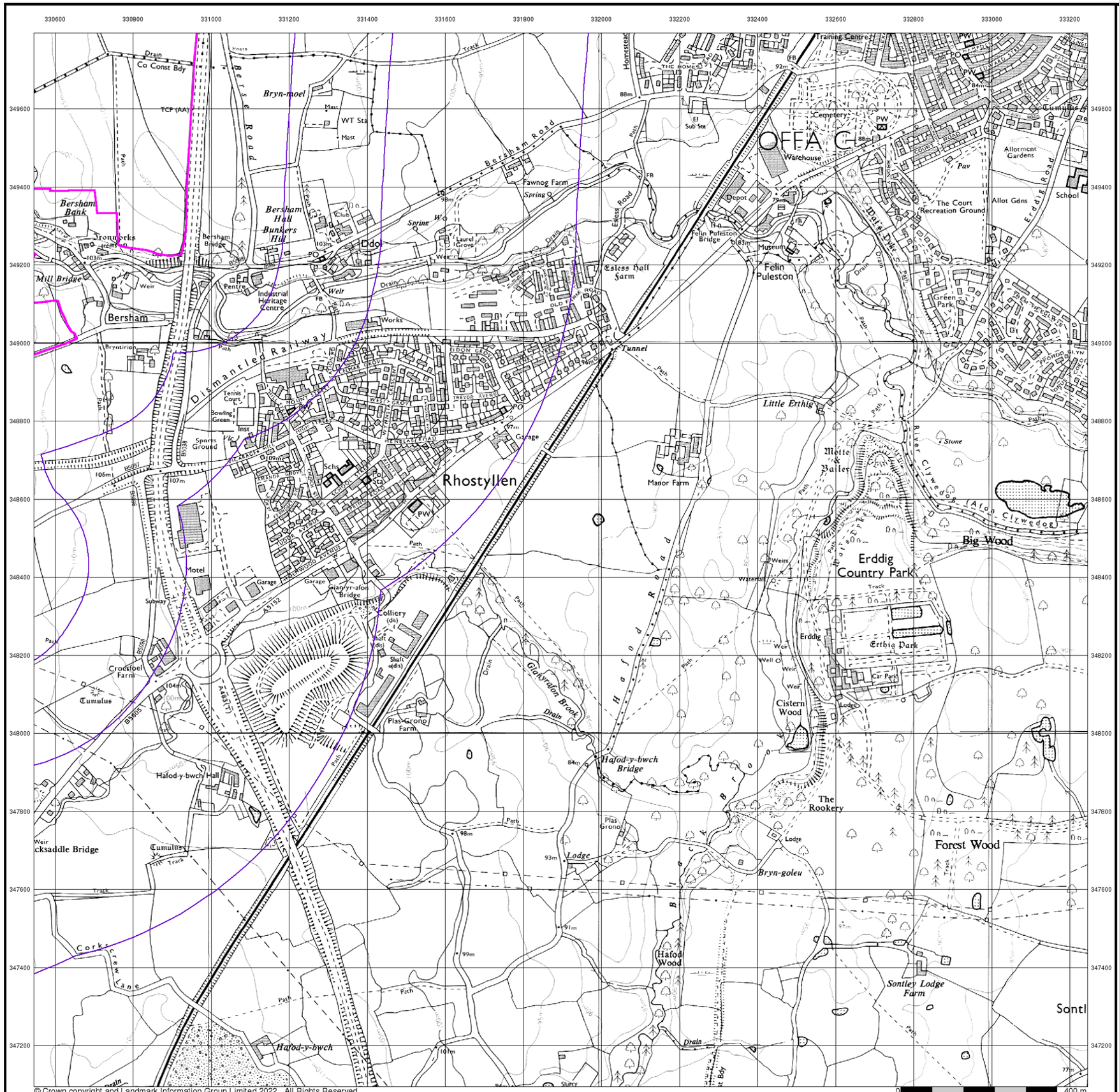

0 400 m

Ordnance Survey Plan

Published 1993

Source map scale - 1:10,000

The historical maps shown were reproduced from maps predominantly held at the scale adopted for England, Wales and Scotland in the 1840`s. In 1854 the 1:2,500 scale was adopted for mapping urban areas; these maps were used to update the 1:10,560 maps. The published date given therefore is often some years later than the surveyed date. Before 1938, all OS maps were based on the Cassini Projection, with independent surveys of a single county or group of counties, giving rise to significant inaccuracies in outlying areas. In the late 1940`s, a Provisional Edition was produced, which updated the 1:10,560 mapping from a number of sources. The maps appear unfinished - with all military camps and other strategic sites removed. These maps were initially overprinted with the National Grid. In 1970, the first 1:10,000 maps were produced using the Transverse Mercator Projection. The revision process continued until recently, with new editions appearing every 10 years or so for urban areas.

Map Name(s) and Date(s)

SJ34NW
1993
1:10,000

Historical Map - Slice B

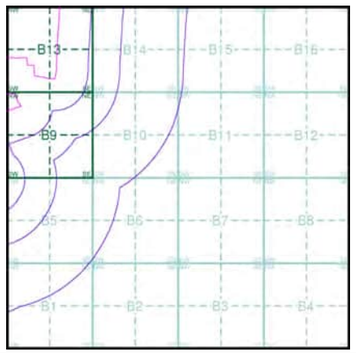

Order Details

Order Number:	291151542_1_1
Customer Ref:	JER8537
National Grid Reference:	331130, 348830
Slice:	B
Site Area (Ha):	145.64
Search Buffer (m):	1000

Site Details

Site at 330330, 350090

Landmark INFORMATION GROUP
Tel: 0844 844 9952
Fax: 0844 844 9951
Web: www.envirocheck.co.uk

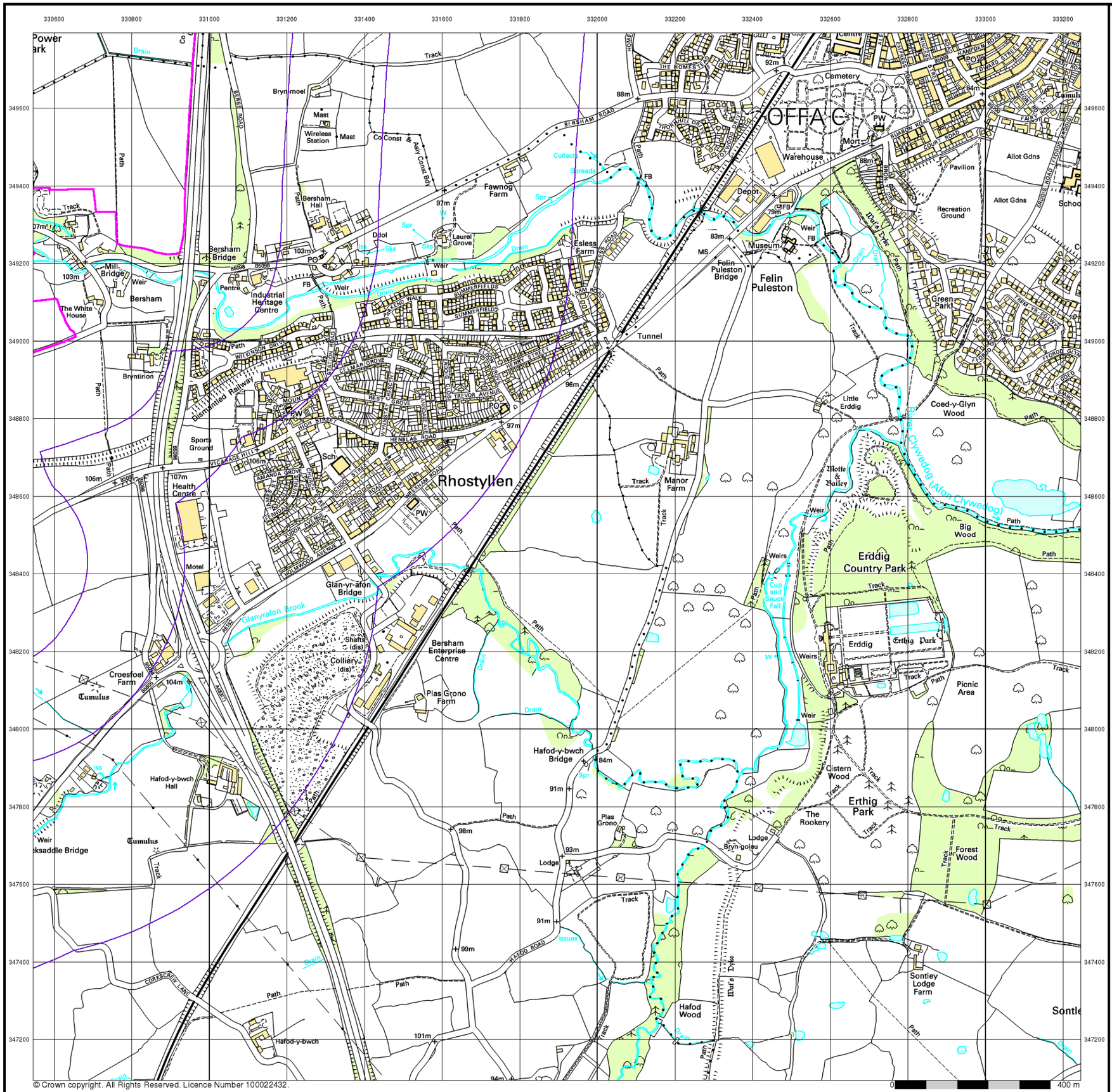

10k Raster Mapping

Published 2000

Source map scale - 1:10,000

The historical maps shown were produced from the Ordnance Survey`s 1:10,000 colour raster mapping. These maps are derived from Landplan which replaced the old 1:10,000 maps originally published in 1970. The data is highly detailed showing buildings, fences and field boundaries as well as all roads, tracks and paths. Road names are also included together with the relevant road number and classification. Boundary information depiction includes county, unitary authority, district, civil parish and constituency.

Map Name(s) and Date(s)

SJ34NW
2000
1:10,000

Historical Map - Slice B

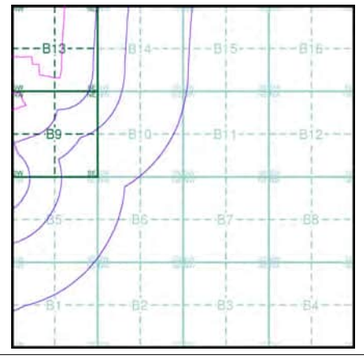

Order Details

Order Number:	291151542_1_1
Customer Ref:	JER8537
National Grid Reference:	331130, 348830
Slice:	B
Site Area (Ha):	145.64
Search Buffer (m):	1000

Site Details

Site at 330330, 350090

Landmark INFORMATION GROUP
Tel: 0844 844 9952
Fax: 0844 844 9951
Web: www.envirocheck.co.uk

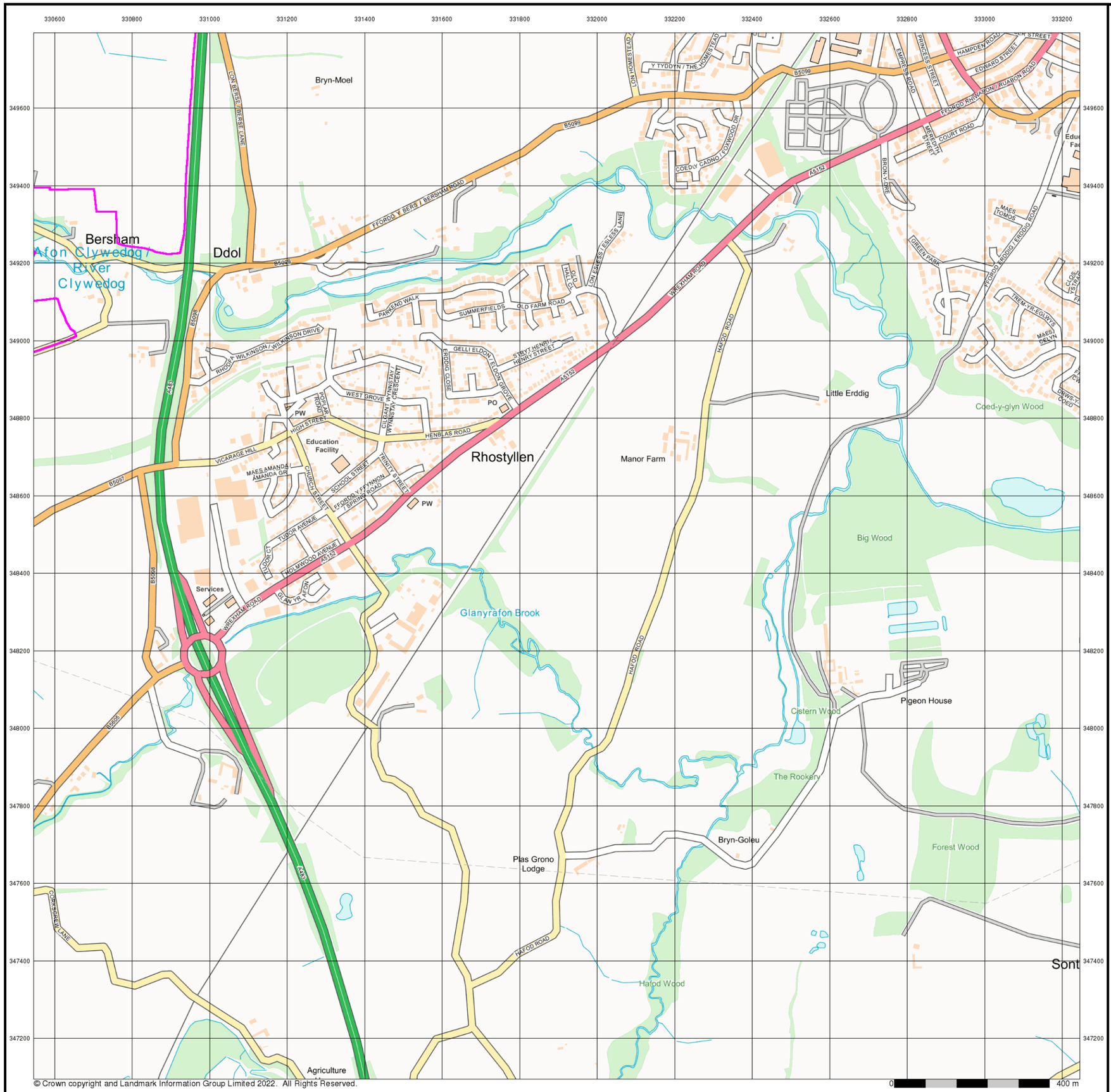

rps

Street View

Published 2022

Source map scale - 1:10,000

Street View is a street-level map for the whole of Great Britain produced by the Ordnance Survey. These maps are provided at a nominal scale of 1:10,000

Map Name(s) and Date(s)

Street View Map - Slice B

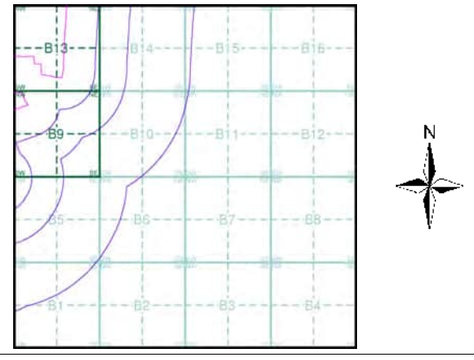

Order Details

Order Number:	291151542_1_1
Customer Ref:	JER8537
National Grid Reference:	331130, 348830
Slice:	B
Site Area (Ha):	145.64
Search Buffer (m):	1000

Site Details

Site at 330330, 350090

Landmark INFORMATION GROUP

Tel: 0844 844 9952
Fax: 0844 844 9951
Web: www.envirocheck.co.uk

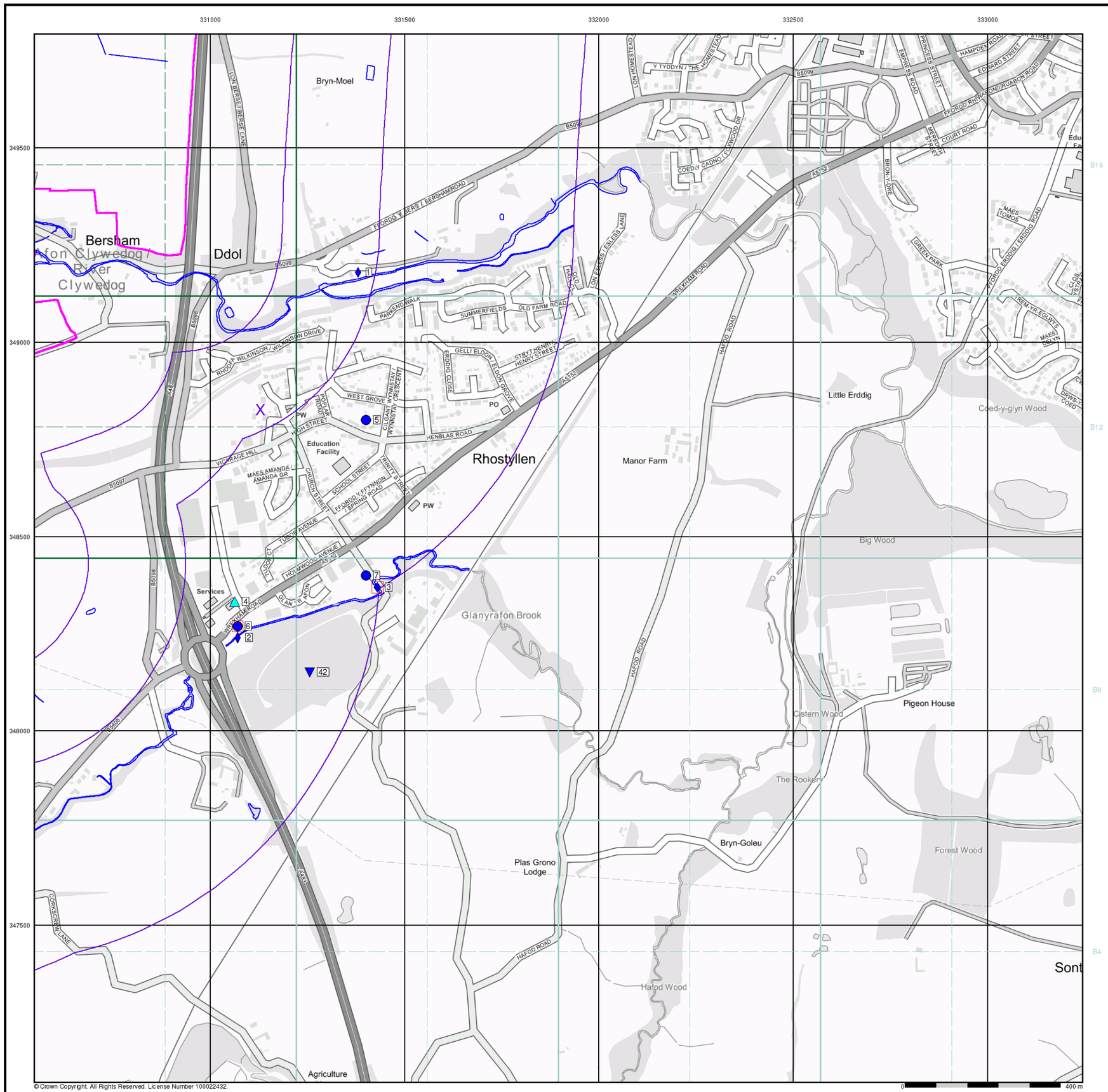

General

Specified Site | Specified Buffer(s) | Bearing Reference Point | Map ID | Several of Type at Location

Agency and Hydrological

- Contaminated Land Register Entry or Notice (Location)
- Contaminated Land Register Entry or Notice
- Discharge Consent
- Enforcement or Prohibition Notice
- Integrated Pollution Control
- Integrated Pollution Prevention Control
- Local Authority Integrated Pollution Prevention and Control
- Local Authority Pollution Prevention and Control
- Local Authority Pollution Prevention and Control Enforcement
- Pollution Incident to Controlled Waters
- Prosecution Relating to Authorised Processes
- Prosecution Relating to Controlled Waters
- Registered Radioactive Substance
- River Network or Water Feature
- River Quality Sampling Point
- Substantiated Pollution Incident Register
- Water Abstraction
- Water Industry Act Referral

Geological

- BGS Recorded Mineral Site

Industrial Land Use

- Contemporary Trade Directory Entry
- Fuel Station Entry

Waste

- BGS Recorded Landfill Site (Location)
- BGS Recorded Landfill Site
- EA Historic Landfill (Buffered Point)
- EA Historic Landfill (Polygon)
- Integrated Pollution Control Registered Waste Site
- Licensed Waste Management Facility (Landfill Boundary)
- Licensed Waste Management Facility (Location)
- Local Authority Recorded Landfill Site (Location)
- Local Authority Recorded Landfill Site
- Registered Landfill Site
- Registered Landfill Site (Location)
- Registered Landfill Site (Point Buffered to 100m)
- Registered Landfill Site (Point Buffered to 250m)
- Registered Waste Transfer Site (Location)
- Registered Waste Transfer Site
- Registered Waste Treatment or Disposal Site (Location)
- Registered Waste Treatment or Disposal Site

Hazardous Substances

- COMAH Site
- Explosive Site
- NIHHS Site
- Planning Hazardous Substance Consent
- Planning Hazardous Substance Enforcement

Site Sensitivity Map - Slice B

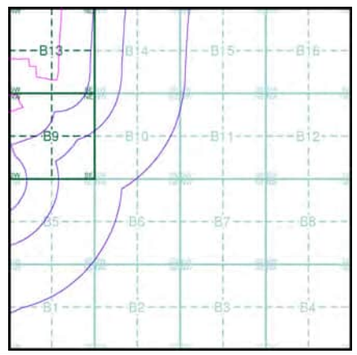

Order Details

Order Number:	291151542_1_1
Customer Ref:	JER8537
National Grid Reference:	331130, 348830
Slice:	B
Site Area (Ha):	145.64
Search Buffer (m):	1000

Site Details

Site at 330330, 350090

Landmark INFORMATION GROUP
Tel: 0844 844 9952
Fax: 0844 844 9951
Web: www.envirocheck.co.uk

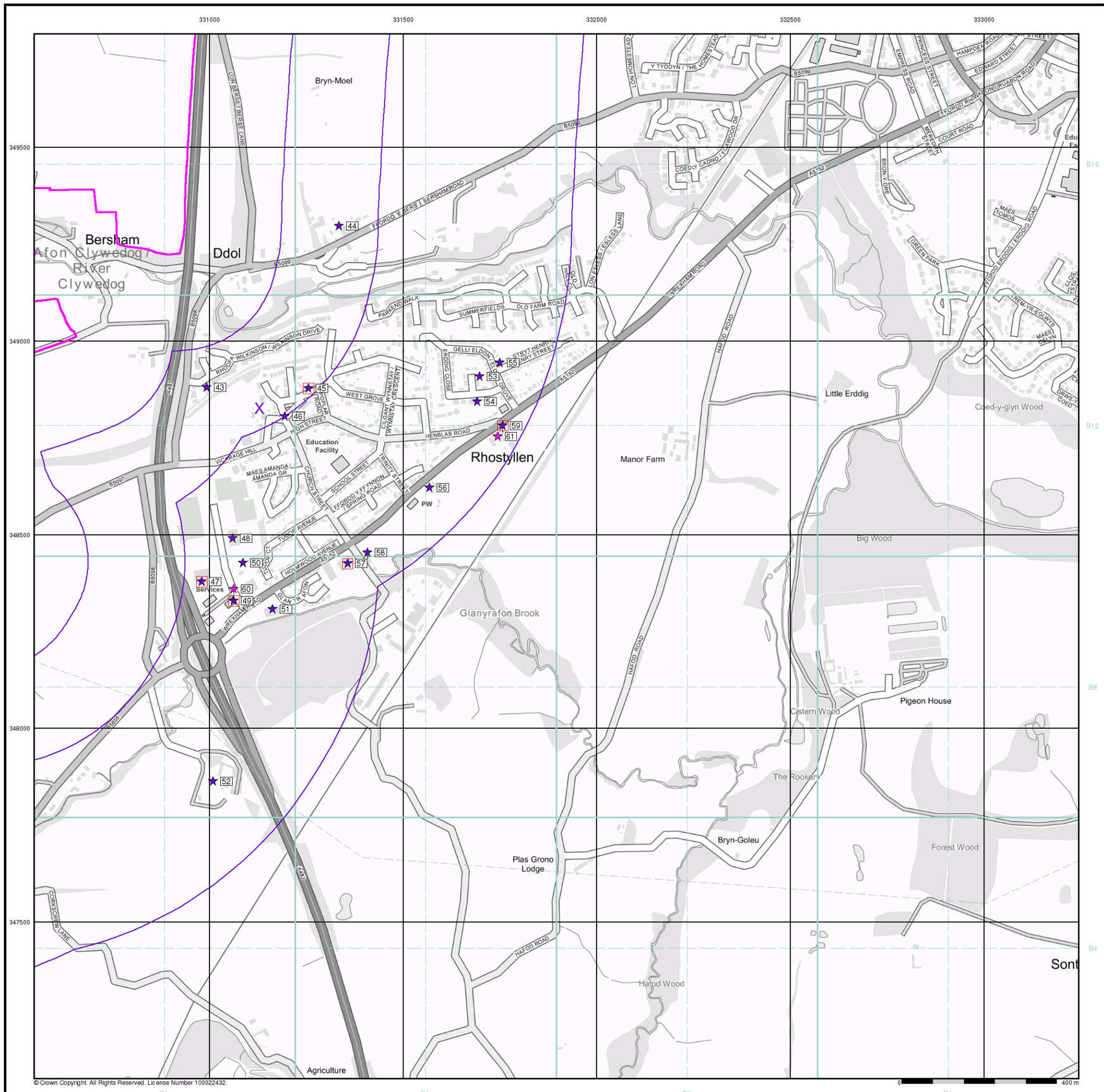

Industrial Land Use Map

General

Specified Site
Specified Buffer(s)
Bearing Reference Point
Slice
Map ID

Industrial Land Use

Contemporary Trade Directory Entry
Fuel Station Entry
Gas Pipeline
Underground Electrical Cables

Industrial Land Use Map - Slice B

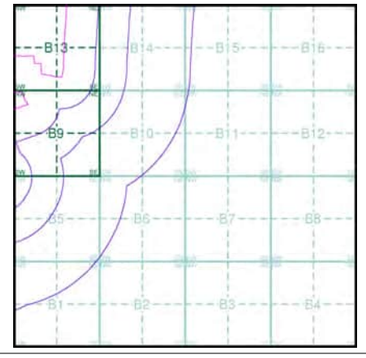

Order Details

Order Number:	291151542_1_1
Customer Ref:	JER8537
National Grid Reference:	331130, 348830
Slice:	B
Site Area (Ha):	145.64
Search Buffer (m):	1000

Site Details

Site at 330330, 350090

Landmark INFORMATION GROUP
Tel: 0844 844 9952
Fax: 0844 844 9951
Web: www.envirocheck.co.uk

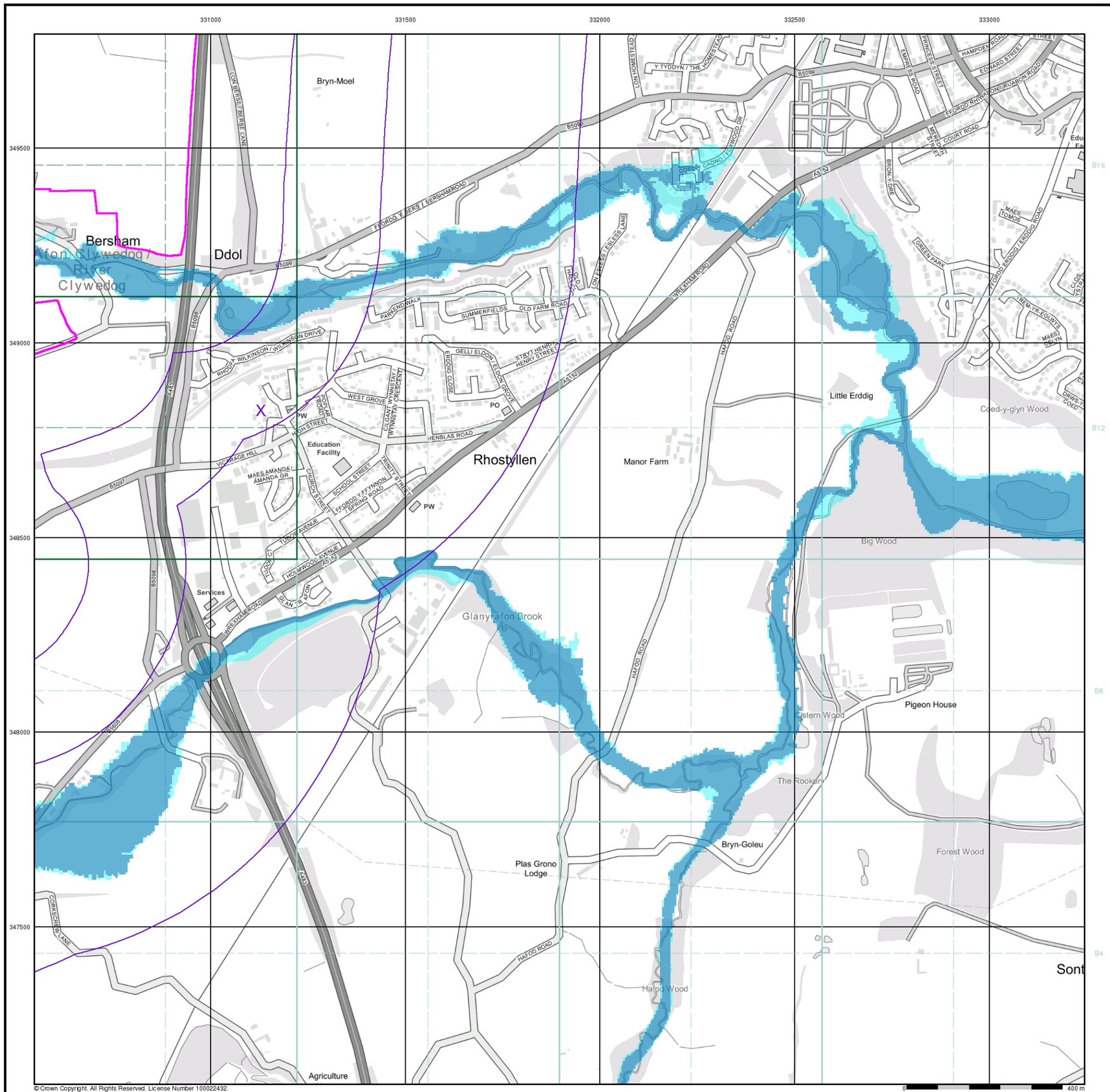

General

- Specified Site
- Specified Buffer(s)
- Bearing Reference Point

Agency and Hydrological (Flood)

- Extreme Flooding from Rivers or Sea without Defences (Zone 2)
- Flooding from Rivers or Sea without Defences (Zone 3)
- Area Benefiting from Flood Defence
- Flood Water Storage Areas
- Flood Defence

Flood Map - Slice B

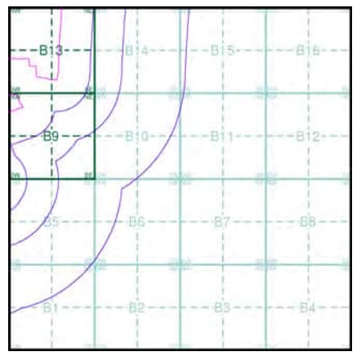

Order Details

Order Number:	291151542_1_1
Customer Ref:	JER8537
National Grid Reference:	331130, 348830
Slice:	B
Site Area (Ha):	145.64
Search Buffer (m):	1000

Site Details

Site at 330330, 350090

Landmark INFORMATION GROUP
Tel: 0844 844 9952
Fax: 0844 844 9951
Web: www.envirocheck.co.uk

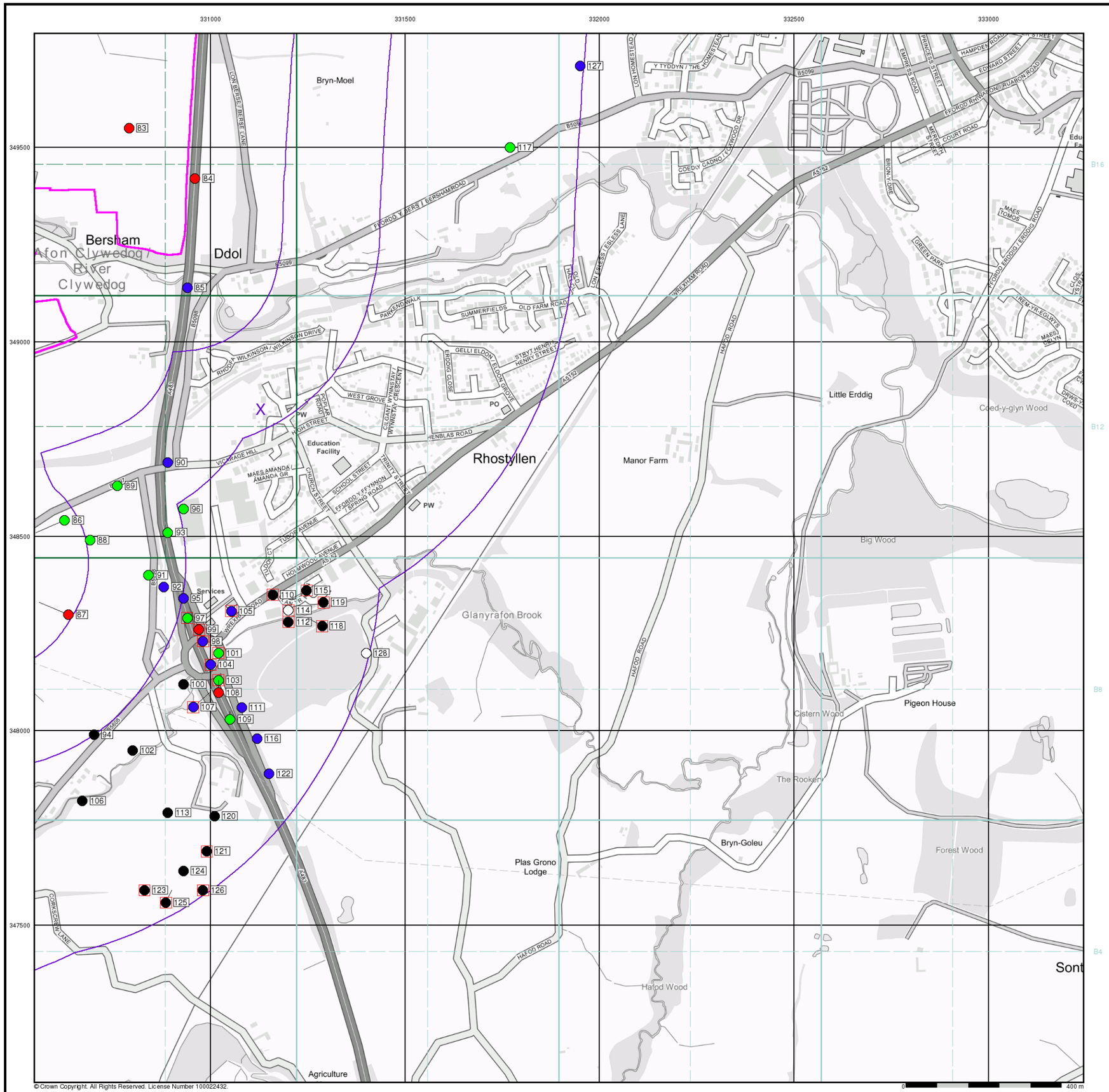

General

- Specified Site
- Specified Buffer(s)
- Bearing Reference Point
- Map ID
- Several of Type at Location

Agency and Hydrological (Boreholes)

- BGS Borehole Depth 0 - 10m
- BGS Borehole Depth 10 - 30m
- BGS Borehole Depth 30m +
- Confidential
- Other

For Borehole information please refer to the Borehole .csv file which accompanied this slice.

A copy of the BGS Borehole Ordering Form is available to download from the Support section of www.envirocheck.co.uk.

Borehole Map - Slice B

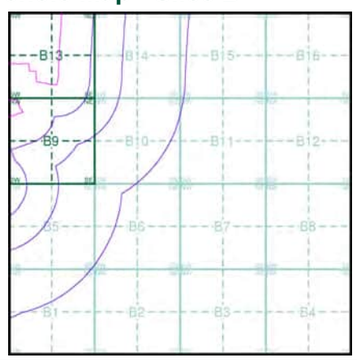

Order Details

Order Number:	291151542_1_1
Customer Ref:	JER8537
National Grid Reference:	331130, 348830
Slice:	B
Site Area (Ha):	145.64
Search Buffer (m):	1000

Site Details

Site at 330330, 350090

Landmark INFORMATION GROUP
Tel: 0844 844 9952
Fax: 0844 844 9951
Web: www.envirocheck.co.uk

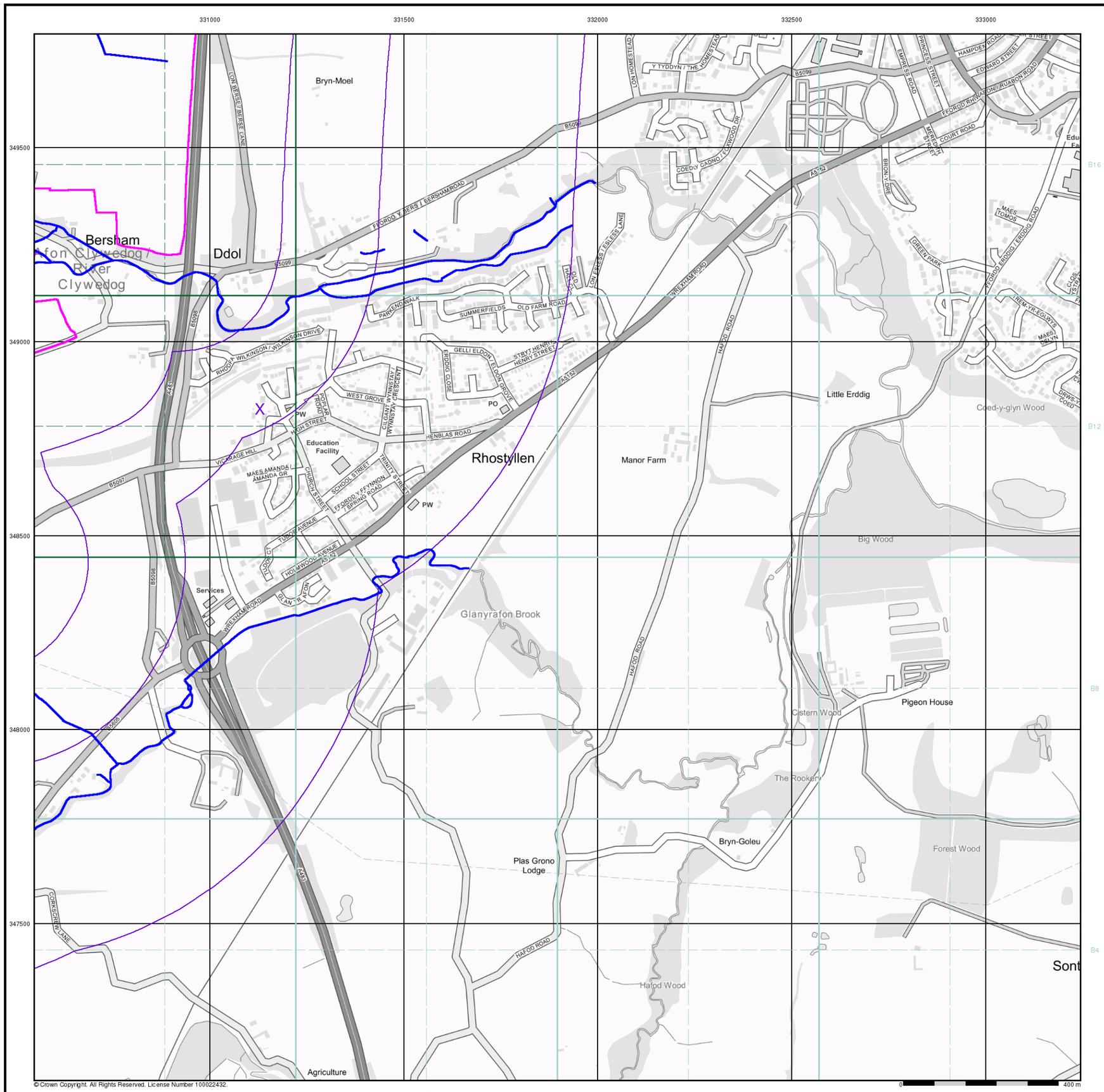

General

- Specified Site
- Specified Buffer(s)
- Bearing Reference Point

OS Water Network Data

- Canal
- Reservoir
- Foreshore
- Marsh
- Tidal River
- Inland River
- Drain
- Other
- Lake
- Transfer
- Lock Or Flight Of Locks
- Sea

OS Water Network Map - Slice B

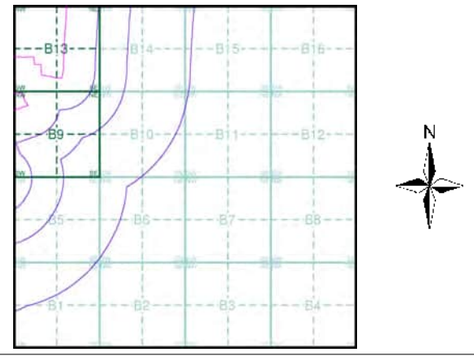

Order Details

Order Number:	291151542_1_1
Customer Ref:	JER8537
National Grid Reference:	331130, 348830
Slice:	B
Site Area (Ha):	145.64
Search Buffer (m):	1000

Site Details

Site at 330330, 350090

Landmark INFORMATION GROUP
Tel: 0844 844 9952
Fax: 0844 844 9951
Web: www.envirocheck.co.uk

Historical Mapping Legends

Ordnance Survey County Series and Ordnance Survey Plan 1:2,500

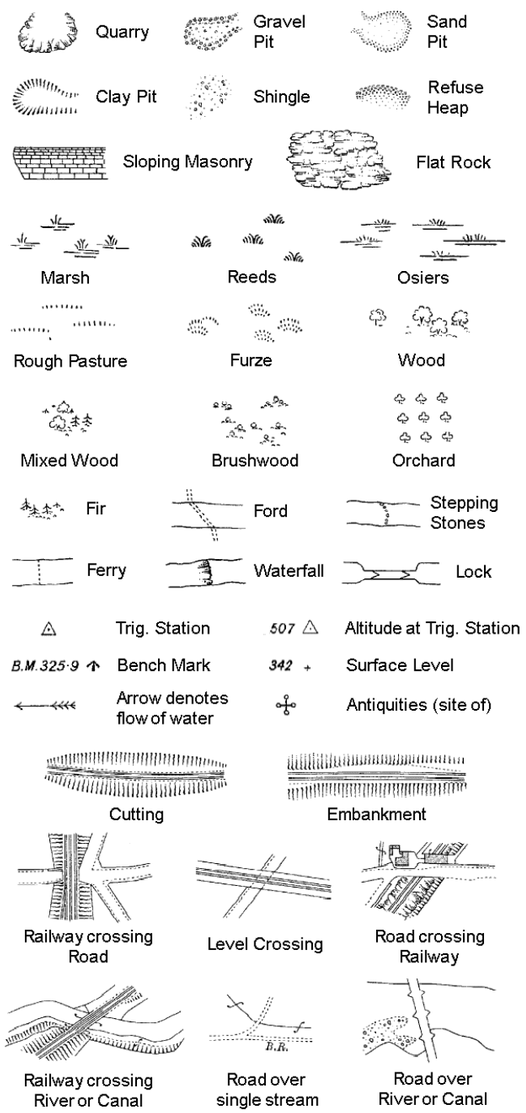

County Boundary (Geographical)
County & Civil Parish Boundary
Administrative County & Civil Parish Boundary
Co. Boro. Bdy. County Borough Boundary (England)
Co. Burgh Bdy. County Burgh Boundary (Scotland)

B P B S	Boundary Post or Stone	P.C.B	Police Call Box
B.R.	Bridle Road	P	Pump
E.P	Electricity Pylon	S.P	Signal Post
F.B.	Foot Bridge	Sl.	Sluice
F.P.	Foot Path	Sp.	Spring
G.P	Guide Post or Board	T.C.B	Telephone Call Box
M.S	Mile Stone	Tr.	Trough
M.P M.R	Mooring Post or Ring	W	Well

Ordnance Survey Plan, Additional SIMs and Supply of Unpublished Survey Information 1:2,500 and 1:1,250

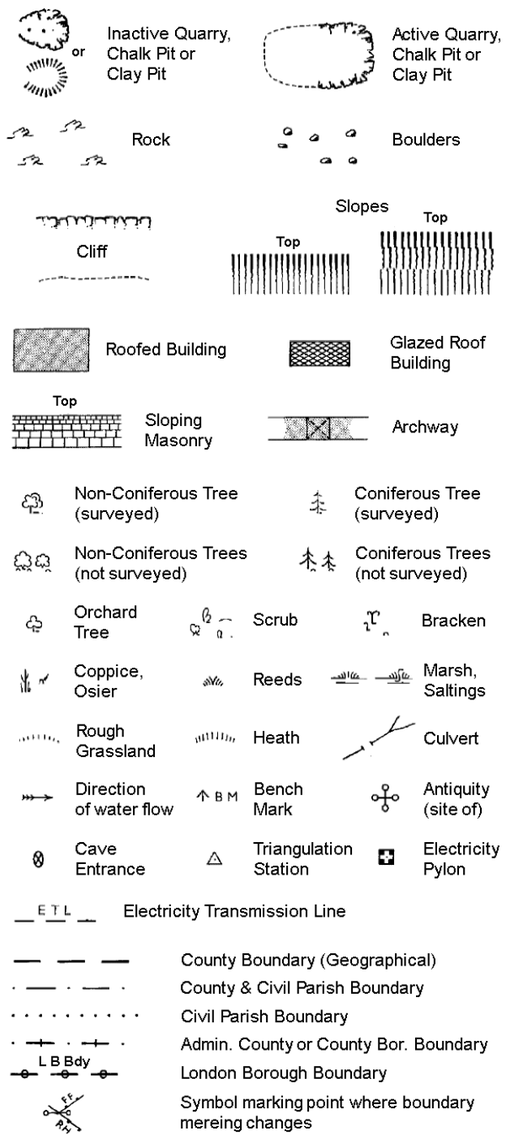

County Boundary (Geographical)
County & Civil Parish Boundary
Civil Parish Boundary
Admin. County or County Bor. Boundary
L B Bdy London Borough Boundary
Symbol marking point where boundary mereing changes

BH	Beer House	P	Pillar, Pole or Post
BP, BS	Boundary Post or Stone	PO	Post Office
Cn, C	Capstan, Crane	PC	Public Convenience
Chy	Chimney	PH	Public House
D Fn	Drinking Fountain	Pp	Pump
El P	Electricity Pillar or Post	SB, S Br	Signal Box or Bridge
FAP	Fire Alarm Pillar	SP, SL	Signal Post or Light
FB	Foot Bridge	Spr	Spring
GP	Guide Post	Tk	Tank or Track
H	Hydrant or Hydraulic	TCB	Telephone Call Box
LC	Level Crossing	TCP	Telephone Call Post
MH	Manhole	Tr	Trough
MP	Mile Post or Mooring Post	Wr Pt, Wr T	Water Point, Water Tap
MS	Mile Stone	W	Well
NTL	Normal Tidal Limit	Wd Pp	Wind Pump

Large-Scale National Grid Data 1:2,500 and 1:1,250

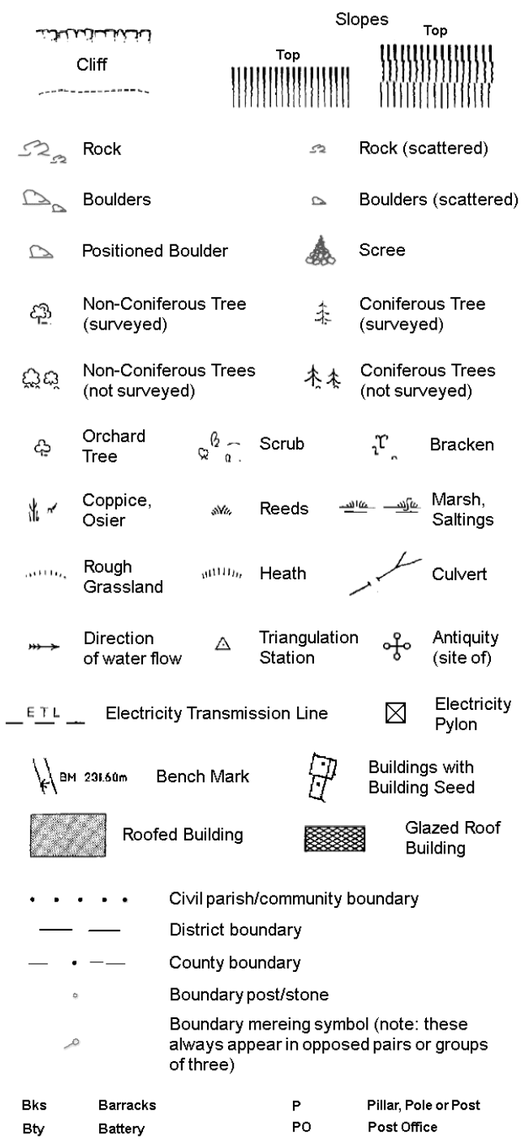

Civil parish/community boundary
District boundary
County boundary
Boundary post/stone
Boundary mereing symbol (note: these always appear in opposed pairs or groups of three)

Bks	Barracks	P	Pillar, Pole or Post
Bty	Battery	PO	Post Office
Cemy	Cemetery	PC	Public Convenience
Chy	Chimney	Pp	Pump
Cis	Cistern	Ppg Sta	Pumping Station
Dismtd Rly	Dismantled Railway	PW	Place of Worship
El Gen Sta	Electricity Generating Station	Sewage Ppg Sta	Sewage Pumping Station
El P	Electricity Pole, Pillar	SB, S Br	Signal Box or Bridge
El Sub Sta	Electricity Sub Station	SP, SL	Signal Post or Light
FB	Filter Bed	Spr	Spring
Fn / D Fn	Fountain / Drinking Ftn.	Tk	Tank or Track
Gas Gov	Gas Valve Compound	Tr	Trough
GVC	Gas Governer	Wd Pp	Wind Pump
GP	Guide Post	Wr Pt, Wr T	Water Point, Water Tap
MH	Manhole	Wks	Works (building or area)
MP, MS	Mile Post or Mile Stone	W	Well

rps

Historical Mapping & Photography included:

Mapping Type	Scale	Date	Pg
Denbighshire	1:2,500	1872	2
Denbighshire	1:2,500	1899	3
Denbighshire	1:2,500	1912	4
Ordnance Survey Plan	1:2,500	1962 - 1967	5
Ordnance Survey Plan	1:2,500	1967 - 1977	6
Additional SIMs	1:2,500	1967 - 1989	7
Ordnance Survey Plan	1:2,500	1984	8
Additional SIMs	1:2,500	1984 - 1992	9
Large-Scale National Grid Data	1:2,500	1992	10
Large-Scale National Grid Data	1:2,500	1993 - 1994	11

Historical Map - Segment B9

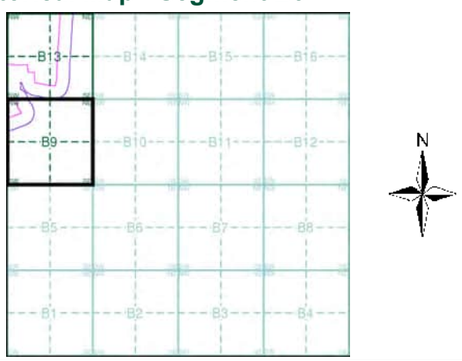

Order Details

Order Number: 291151542_1_1
Customer Ref: JER8537
National Grid Reference: 331130, 348830
Slice: B
Site Area (Ha): 145.64
Search Buffer (m): 100

Site Details

Site at 330330, 350090

Landmark INFORMATION GROUP
Tel: 0844 844 9952
Fax: 0844 844 9951
Web: www.envirocheck.co.uk

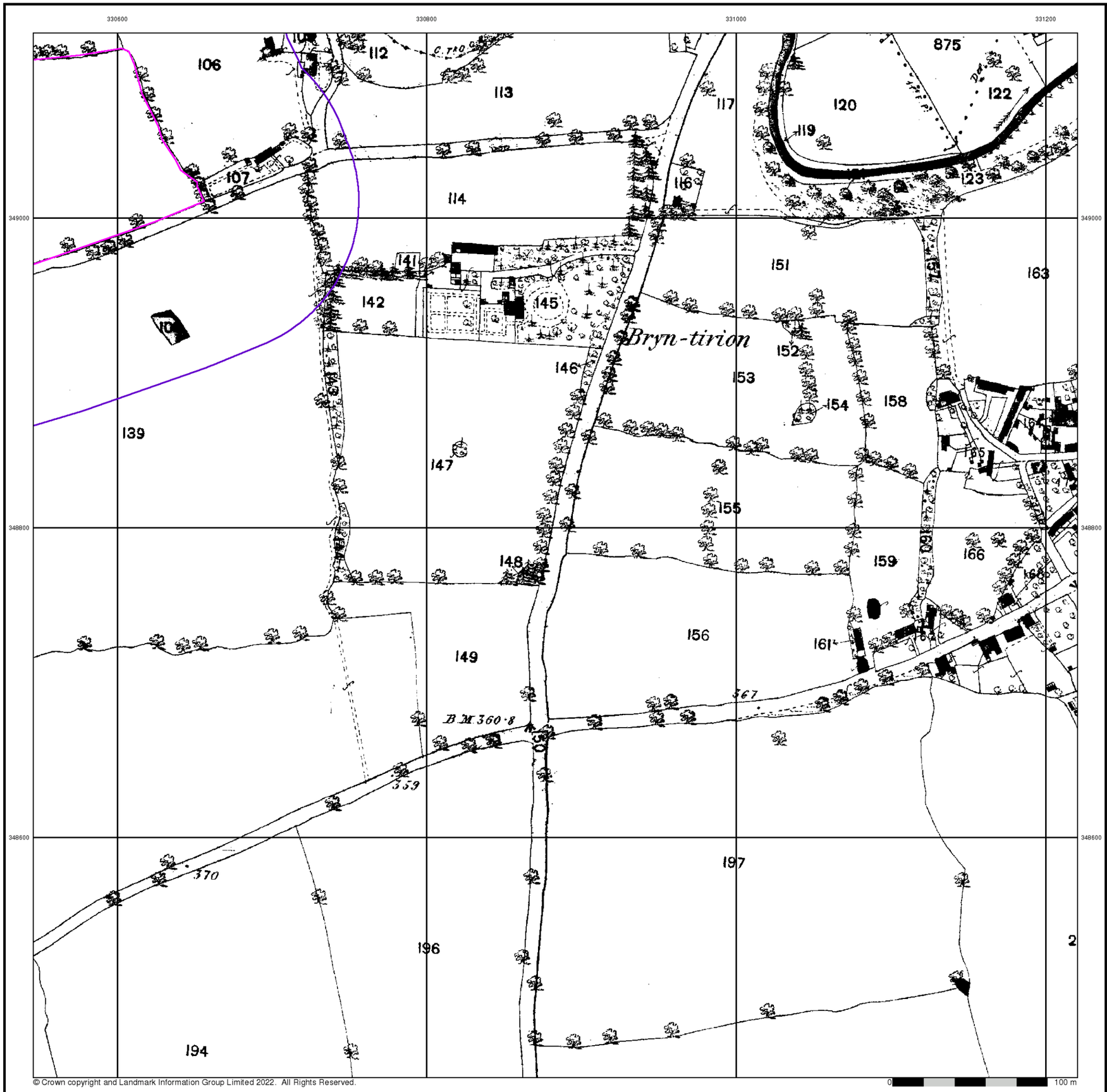

Denbighshire

Published 1872

Source map scale - 1:2,500

The historical maps shown were reproduced from maps predominantly held at the scale adopted for England, Wales and Scotland in the 1840`s. In 1854 the 1:2,500 scale was adopted for mapping urban areas and by 1896 it covered the whole of what were considered to be the cultivated parts of Great Britain. The published date given below is often some years later than the surveyed date. Before 1938, all OS maps were based on the Cassini Projection, with independent surveys of a single county or group of counties, giving rise to significant inaccuracies in outlying areas.

Map Name(s) and Date(s)

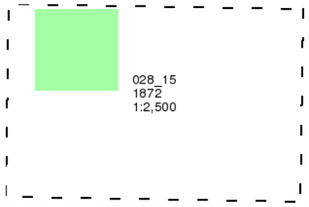

Historical Map - Segment B9

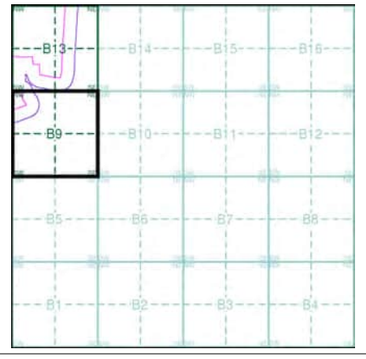

Order Details

Order Number:	291151542_1_1
Customer Ref:	JER8537
National Grid Reference:	331130, 348830
Slice:	B
Site Area (Ha):	145.64
Search Buffer (m):	100

Site Details

Site at 330330, 350090

Landmark INFORMATION GROUP
Tel: 0844 844 9952
Fax: 0844 844 9951
Web: www.envirocheck.co.uk

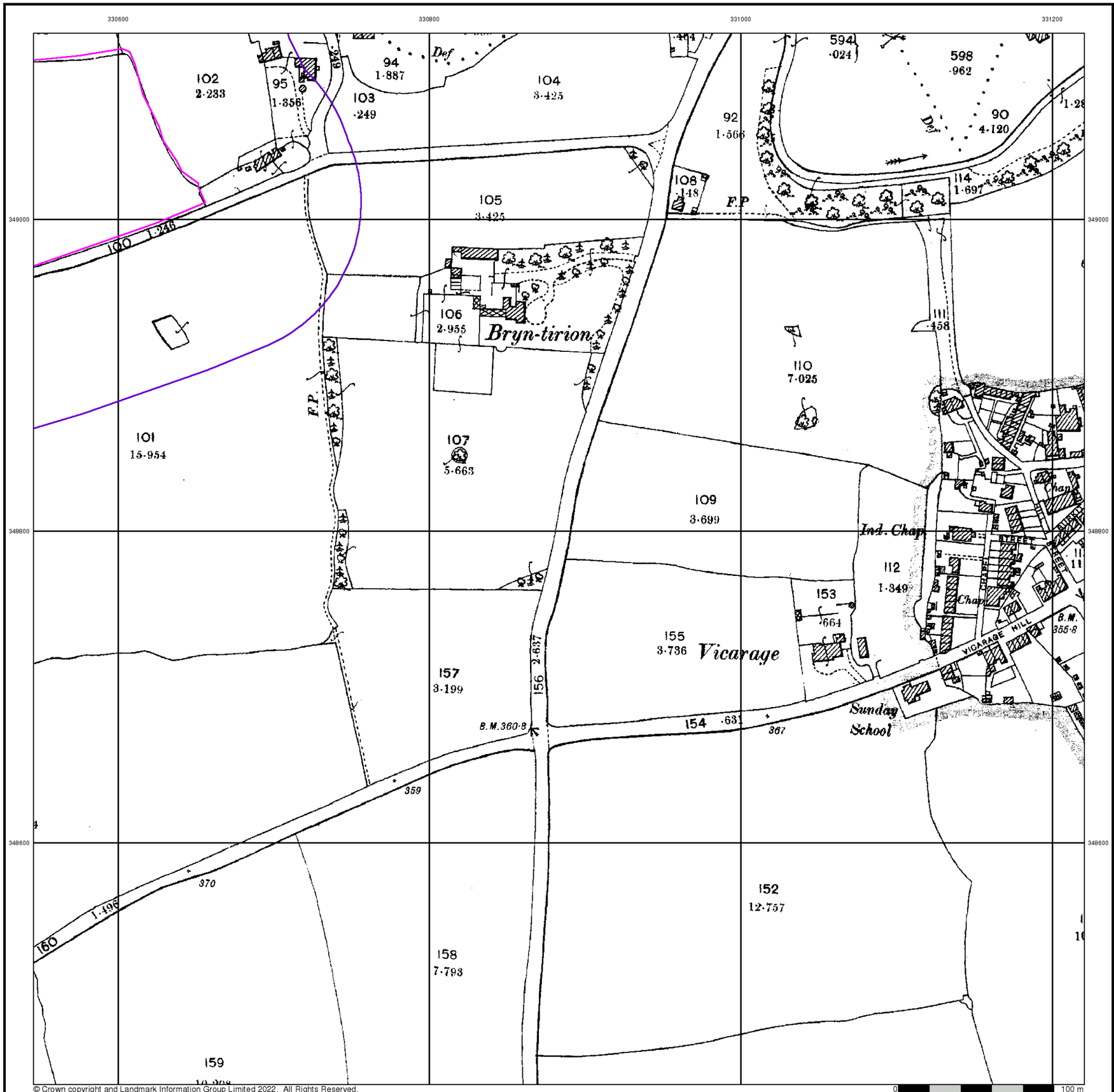

Denbighshire

Published 1899

Source map scale - 1:2,500

The historical maps shown were reproduced from maps predominantly held at the scale adopted for England, Wales and Scotland in the 1840`s. In 1854 the 1:2,500 scale was adopted for mapping urban areas and by 1896 it covered the whole of what were considered to be the cultivated parts of Great Britain. The published date given below is often some years later than the surveyed date. Before 1938, all OS maps were based on the Cassini Projection, with independent surveys of a single county or group of counties, giving rise to significant inaccuracies in outlying areas.

Map Name(s) and Date(s)

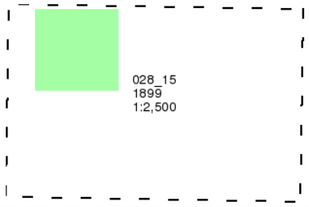

Historical Map - Segment B9

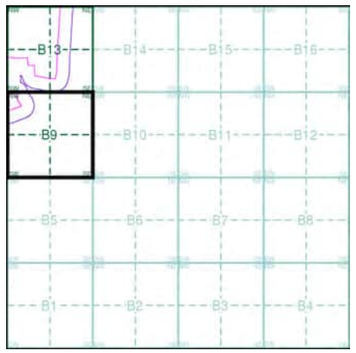

Order Details

Order Number:	291151542_1_1
Customer Ref:	JER8537
National Grid Reference:	331130, 348830
Slice:	B
Site Area (Ha):	145.64
Search Buffer (m):	100

Site Details

Site at 330330, 350090

Landmark INFORMATION GROUP
Tel: 0844 844 9952
Fax: 0844 844 9951
Web: www.envirocheck.co.uk

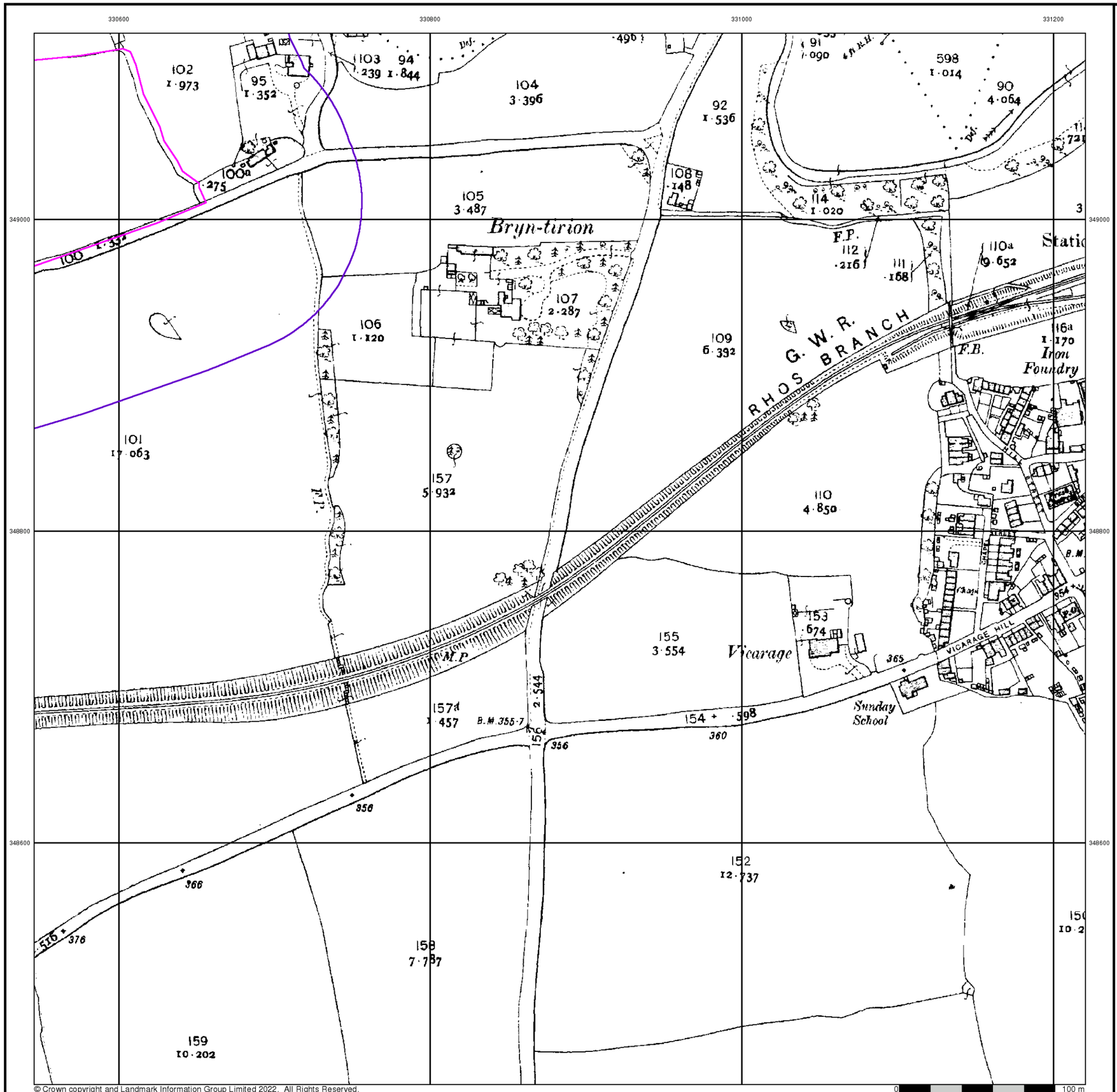

Denbighshire

Published 1912

Source map scale - 1:2,500

The historical maps shown were reproduced from maps predominantly held at the scale adopted for England, Wales and Scotland in the 1840`s. In 1854 the 1:2,500 scale was adopted for mapping urban areas and by 1896 it covered the whole of what were considered to be the cultivated parts of Great Britain. The published date given below is often some years later than the surveyed date. Before 1938, all OS maps were based on the Cassini Projection, with independent surveys of a single county or group of counties, giving rise to significant inaccuracies in outlying areas.

Map Name(s) and Date(s)

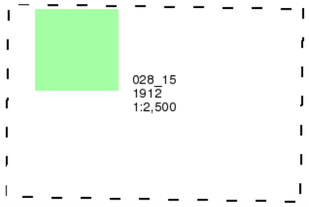

Historical Map - Segment B9

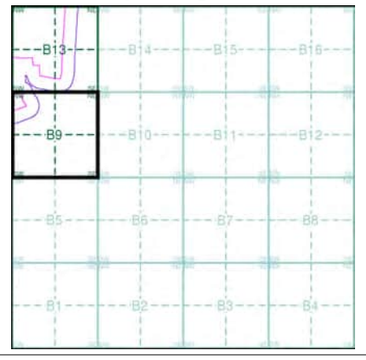

Order Details

Order Number:	291151542_1_1
Customer Ref:	JER8537
National Grid Reference:	331130, 348830
Slice:	B
Site Area (Ha):	145.64
Search Buffer (m):	100

Site Details

Site at 330330, 350090

Landmark INFORMATION GROUP
Tel: 0844 844 9952
Fax: 0844 844 9951
Web: www.envirocheck.co.uk

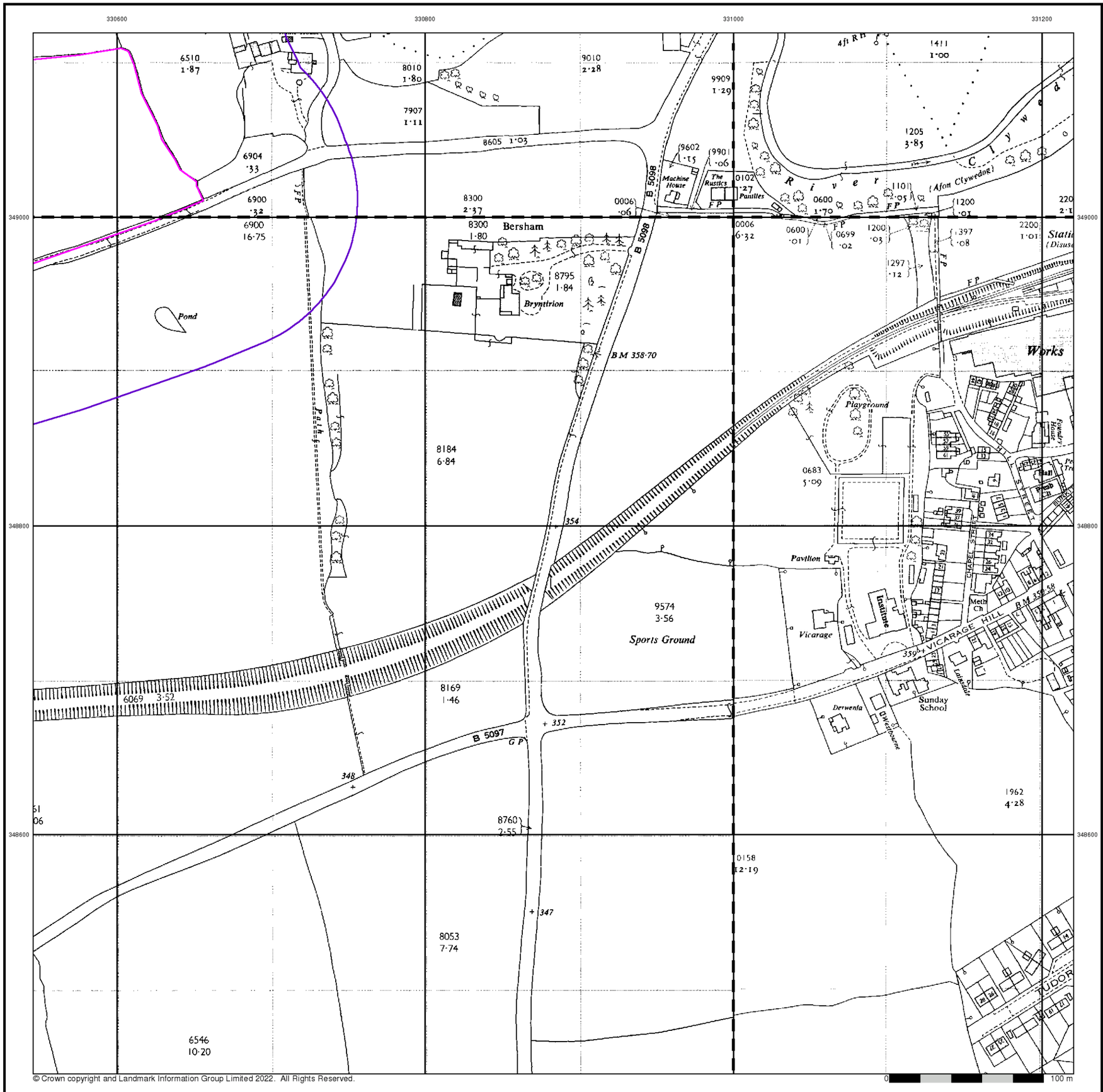

Ordnance Survey Plan

Published 1962 - 1967

Source map scale - 1:2,500

The historical maps shown were reproduced from maps predominantly held at the scale adopted for England, Wales and Scotland in the 1840`s. In 1854 the 1:2,500 scale was adopted for mapping urban areas and by 1896 it covered the whole of what were considered to be the cultivated parts of Great Britain. The published date given below is often some years later than the surveyed date. Before 1938, all OS maps were based on the Cassini Projection, with independent surveys of a single county or group of counties, giving rise to significant inaccuracies in outlying areas.

Map Name(s) and Date(s)

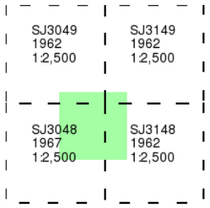

Historical Map - Segment B9

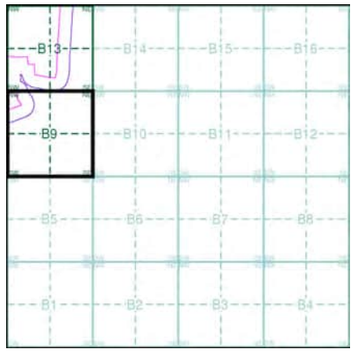

Order Details

Order Number:	291151542_1_1
Customer Ref:	JER8537
National Grid Reference:	331130, 348830
Slice:	B
Site Area (Ha):	145.64
Search Buffer (m):	100

Site Details

Site at 330330, 350090

Landmark INFORMATION GROUP
Tel: 0844 844 9952
Fax: 0844 844 9951
Web: www.envirocheck.co.uk

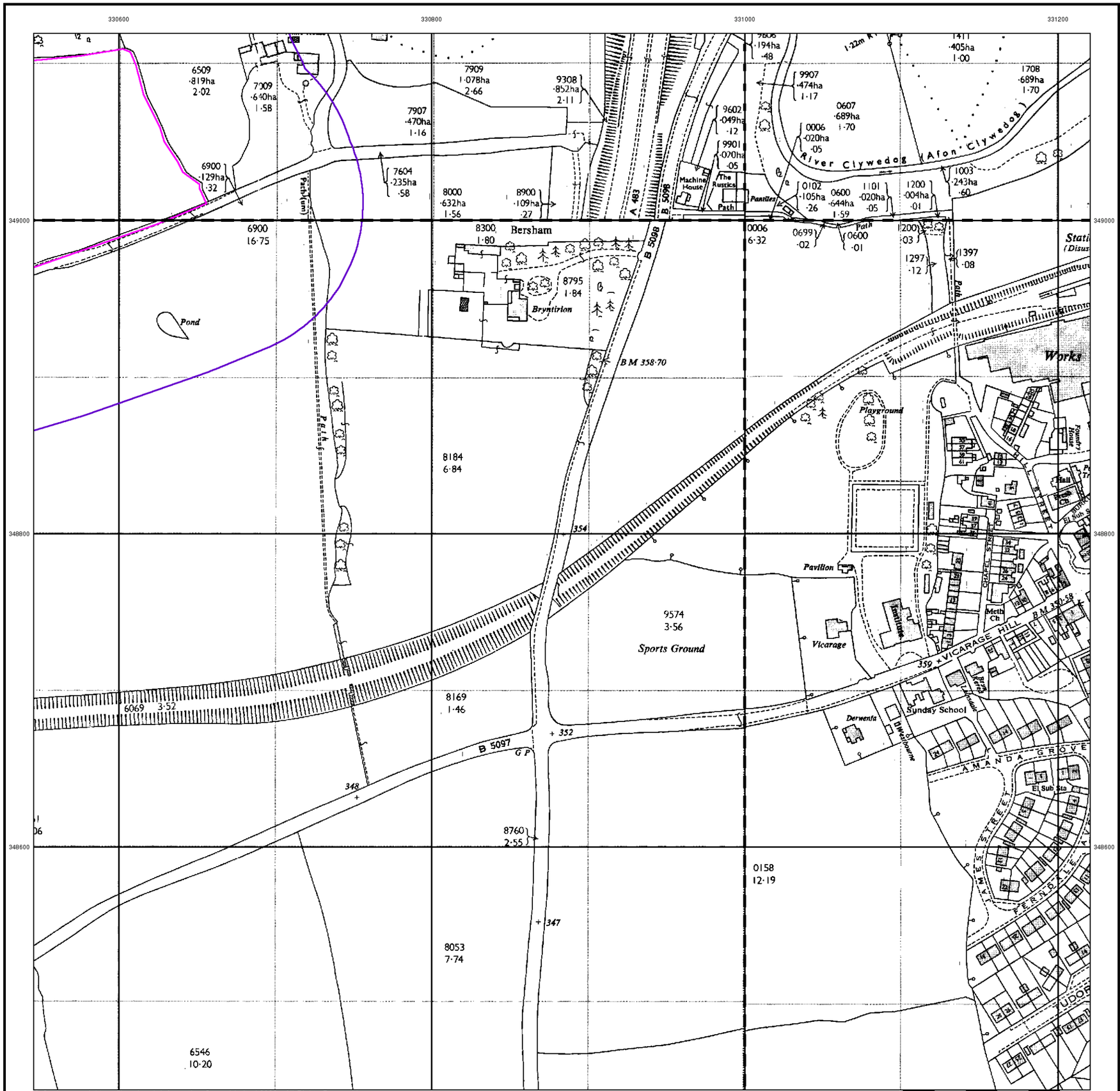

Ordnance Survey Plan

Published 1967 - 1977

Source map scale - 1:2,500

The historical maps shown were reproduced from maps predominantly held at the scale adopted for England, Wales and Scotland in the 1840`s. In 1854 the 1:2,500 scale was adopted for mapping urban areas and by 1896 it covered the whole of what were considered to be the cultivated parts of Great Britain. The published date given below is often some years later than the surveyed date. Before 1938, all OS maps were based on the Cassini Projection, with independent surveys of a single county or group of counties, giving rise to significant inaccuracies in outlying areas.

Map Name(s) and Date(s)

SJ3049 1977 1:2,500	SJ3149 1977 1:2,500
SJ3048 1967 1:2,500	SJ3148 1967 1:2,500

Historical Map - Segment B9

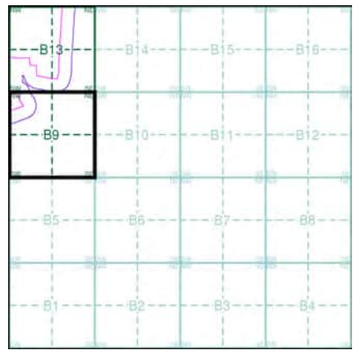

Order Details

Order Number:	291151542_1_1
Customer Ref:	JER8537
National Grid Reference:	331130, 348830
Slice:	B
Site Area (Ha):	145.64
Search Buffer (m):	100

Site Details

Site at 330330, 350090

Landmark INFORMATION GROUP
Tel: 0844 844 9952
Fax: 0844 844 9951
Web: www.envirocheck.co.uk

Additional SIMs

Published 1967 - 1989

Source map scale - 1:2,500

The SIM cards (Ordnance Survey's `Survey of Information on Microfilm') are further, minor editions of mapping which were produced and published in between the main editions as an area was updated. They date from 1947 to 1994, and contain detailed information on buildings, roads and land-use. These maps were produced at both 1:2,500 and 1:1,250 scales.

Map Name(s) and Date(s)

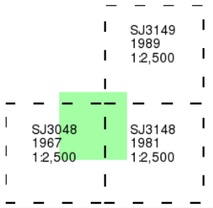

Historical Map - Segment B9

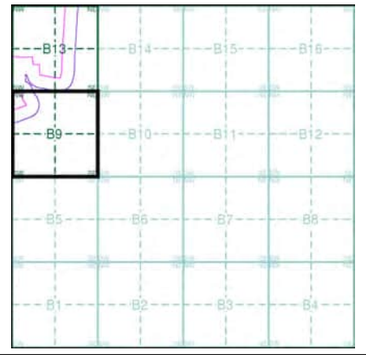

Order Details

Order Number:	291151542_1_1
Customer Ref:	JER8537
National Grid Reference:	331130, 348830
Slice:	B
Site Area (Ha):	145.64
Search Buffer (m):	100

Site Details

Site at 330330, 350090

Landmark INFORMATION GROUP
Tel: 0844 844 9952
Fax: 0844 844 9951
Web: www.envirocheck.co.uk

Ordnance Survey Plan

Published 1984

Source map scale - 1:2,500

The historical maps shown were reproduced from maps predominantly held at the scale adopted for England, Wales and Scotland in the 1840`s. In 1854 the 1:2,500 scale was adopted for mapping urban areas and by 1896 it covered the whole of what were considered to be the cultivated parts of Great Britain. The published date given below is often some years later than the surveyed date. Before 1938, all OS maps were based on the Cassini Projection, with independent surveys of a single county or group of counties, giving rise to significant inaccuracies in outlying areas.

Map Name(s) and Date(s)

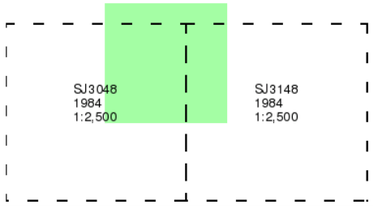

Historical Map - Segment B9

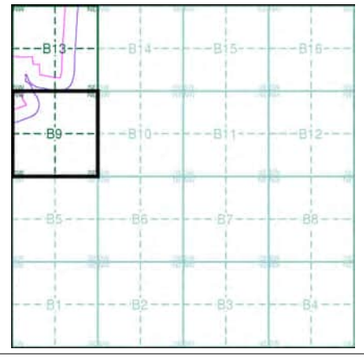

Order Details

Order Number:	291151542_1_1
Customer Ref:	JER8537
National Grid Reference:	331130, 348830
Slice:	B
Site Area (Ha):	145.64
Search Buffer (m):	100

Site Details

Site at 330330, 350090

Landmark INFORMATION GROUP
Tel: 0844 844 9952
Fax: 0844 844 9951
Web: www.envirocheck.co.uk

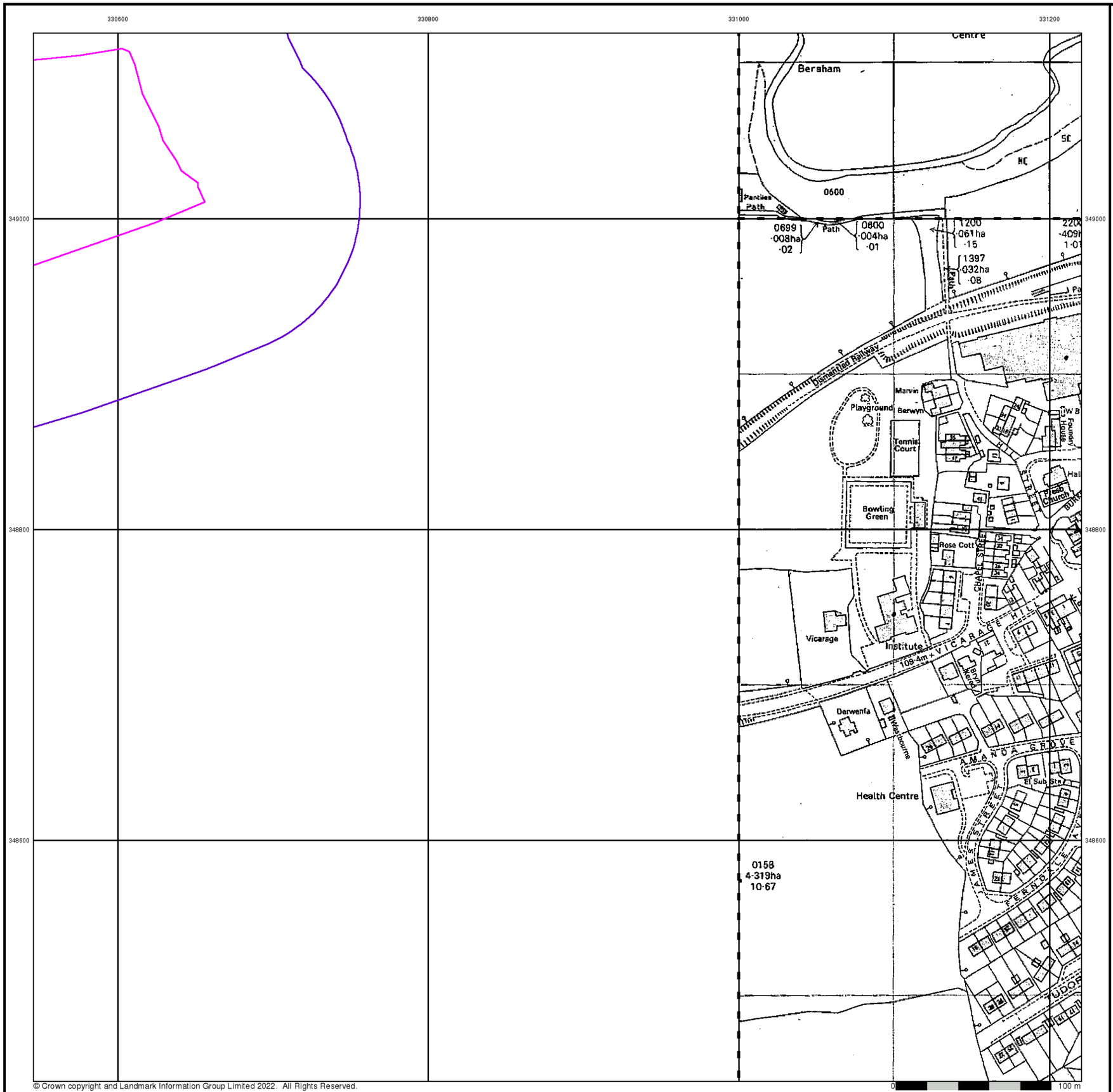

Additional SIMs

Published 1984 - 1992

Source map scale - 1:2,500

The SIM cards (Ordnance Survey's `Survey of Information on Microfilm') are further, minor editions of mapping which were produced and published in between the main editions as an area was updated. They date from 1947 to 1994, and contain detailed information on buildings, roads and land-use. These maps were produced at both 1:2,500 and 1:1,250 scales.

Map Name(s) and Date(s)

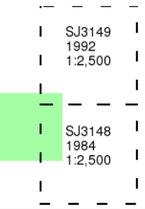

Historical Map - Segment B9

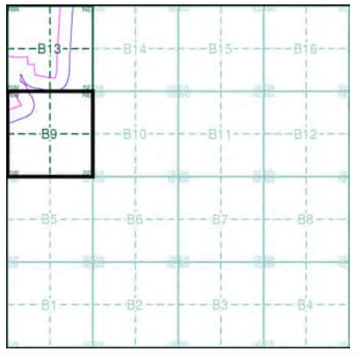

Order Details

Order Number:	291151542_1_1
Customer Ref:	JER8537
National Grid Reference:	331130, 348830
Slice:	B
Site Area (Ha):	145.64
Search Buffer (m):	100

Site Details

Site at 330330, 350090

Landmark INFORMATION GROUP
Tel: 0844 844 9952
Fax: 0844 844 9951
Web: www.envirocheck.co.uk

Large-Scale National Grid Data

Published 1992

Source map scale - 1:2,500

'Large Scale National Grid Data' superseded SIM cards (Ordnance Survey's 'Survey of Information on Microfilm') in 1992, and continued to be produced until 1999. These maps were the fore-runners of digital mapping and so provide detailed information on houses and roads, but tend to show less topographic features such as vegetation. These maps were produced at both 1:2,500 and 1:1,250 scales.

Map Name(s) and Date(s)

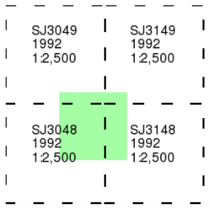

Historical Map - Segment B9

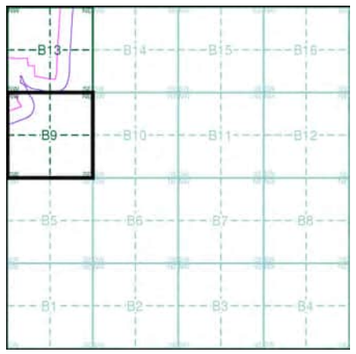

Order Details

Order Number:	291151542_1_1
Customer Ref:	JER8537
National Grid Reference:	331130, 348830
Slice:	B
Site Area (Ha):	145.64
Search Buffer (m):	100

Site Details

Site at 330330, 350090

Landmark INFORMATION GROUP
Tel: 0844 844 9952
Fax: 0844 844 9951
Web: www.envirocheck.co.uk

Large-Scale National Grid Data

Published 1993 - 1994

Source map scale - 1:2,500

'Large Scale National Grid Data' superseded SIM cards (Ordnance Survey's 'Survey of Information on Microfilm') in 1992, and continued to be produced until 1999. These maps were the fore-runners of digital mapping and so provide detailed information on houses and roads, but tend to show less topographic features such as vegetation. These maps were produced at both 1:2,500 and 1:1,250 scales.

Map Name(s) and Date(s)

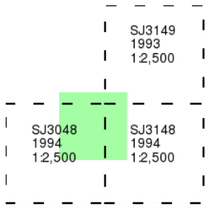

Historical Map - Segment B9

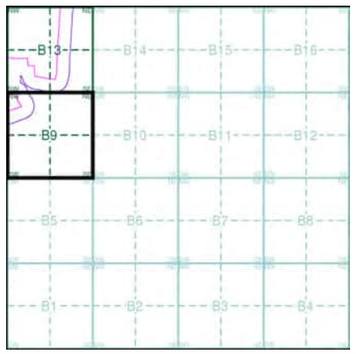

Order Details

Order Number:	291151542_1_1
Customer Ref:	JER8537
National Grid Reference:	331130, 348830
Slice:	B
Site Area (Ha):	145.64
Search Buffer (m):	100

Site Details

Site at 330330, 350090

Landmark INFORMATION GROUP

Tel: 0844 844 9952
Fax: 0844 844 9951
Web: www.envirocheck.co.uk

Historical Mapping Legends

Ordnance Survey County Series and Ordnance Survey Plan 1:2,500

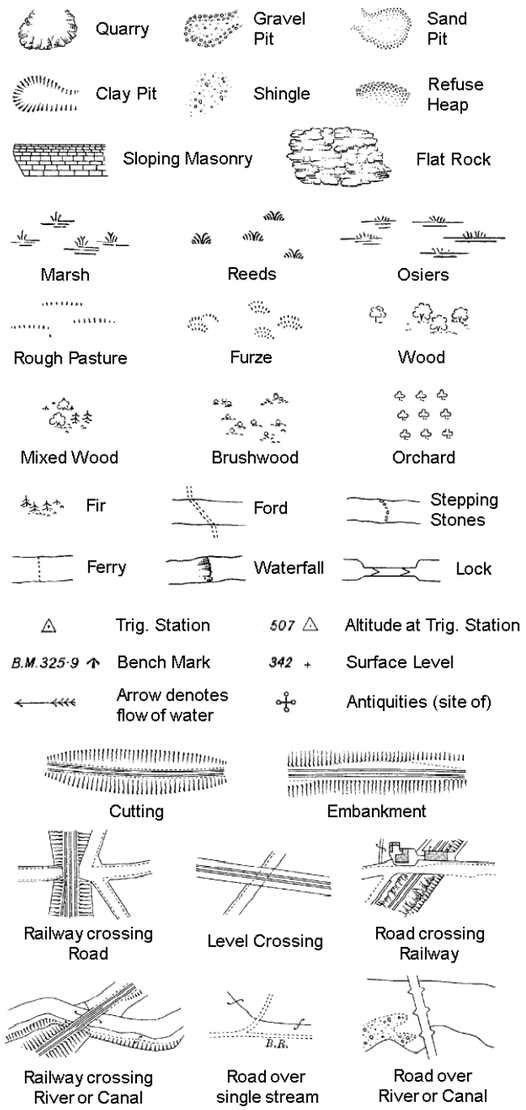

B P B S	Boundary Post or Stone	P.C.B	Police Call Box
B.R.	Bridle Road	P	Pump
E.P	Electricity Pylon	S.P	Signal Post
F.B.	Foot Bridge	St.	Sluice
F.P.	Foot Path	Sp.	Spring
G.P	Guide Post or Board	T.C.B	Telephone Call Box
M.S	Mile Stone	Tr.	Trough
M.P M.R	Mooring Post or Ring	W	Well

Ordnance Survey Plan, Additional SIMs and Supply of Unpublished Survey Information 1:2,500 and 1:1,250

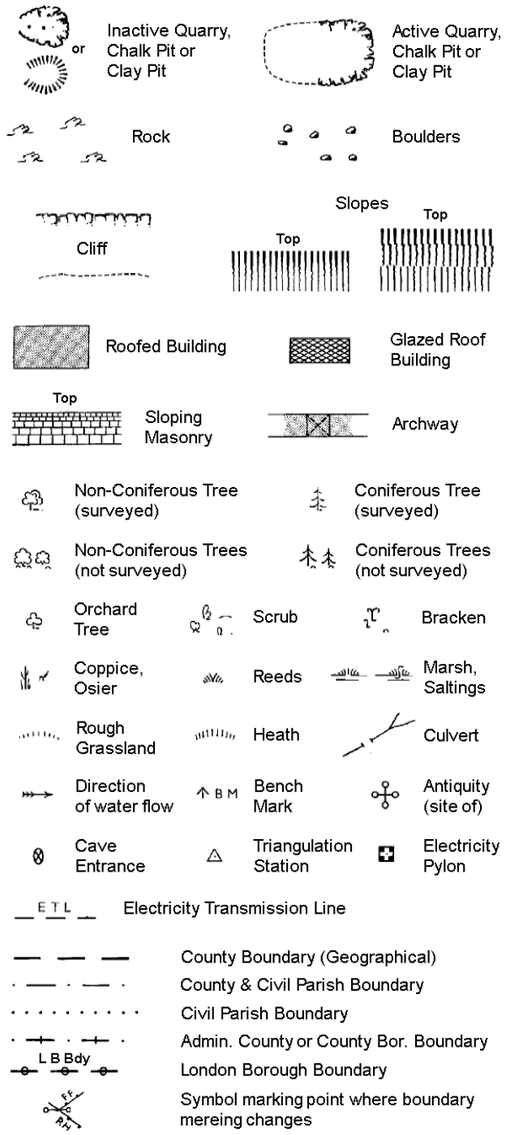

BH	Beer House	P	Pillar, Pole or Post
BP, BS	Boundary Post or Stone	PO	Post Office
Cn, C	Capstan, Crane	PC	Public Convenience
Chy	Chimney	PH	Public House
D Fn	Drinking Fountain	Pp	Pump
El P	Electricity Pillar or Post	SB, S Br	Signal Box or Bridge
FAP	Fire Alarm Pillar	SP, SL	Signal Post or Light
FB	Foot Bridge	Spr	Spring
GP	Guide Post	Tk	Tank or Track
H	Hydrant or Hydraulic	TCB	Telephone Call Box
LC	Level Crossing	TCP	Telephone Call Post
MH	Manhole	Tr	Trough
MP	Mile Post or Mooring Post	Wr Pt, Wr T	Water Point, Water Tap
MS	Mile Stone	W	Well
NTL	Normal Tidal Limit	Wd Pp	Wind Pump

Large-Scale National Grid Data 1:2,500 and 1:1,250

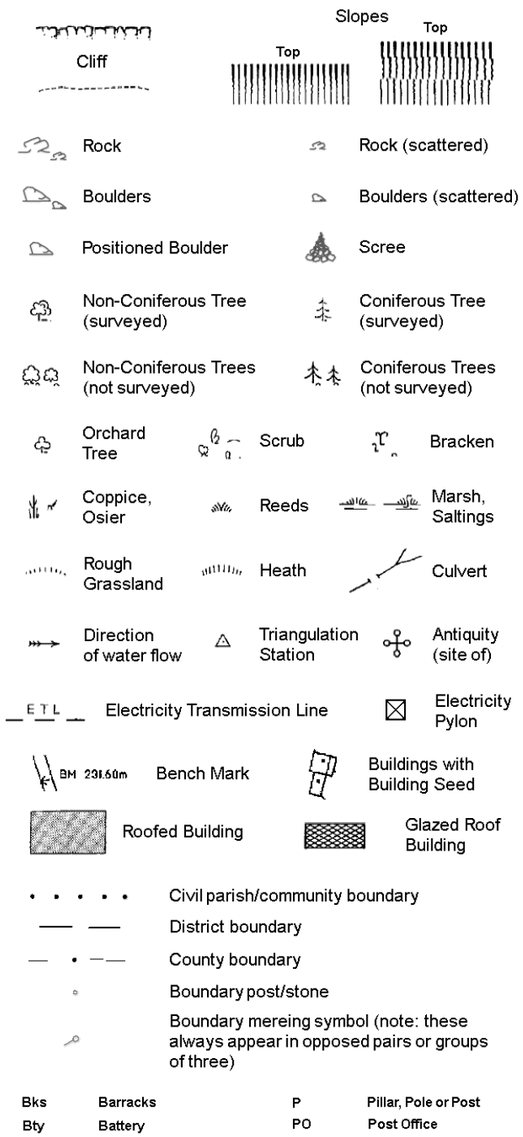

Bks	Barracks	P	Pillar, Pole or Post
Bty	Battery	PO	Post Office
Cemy	Cemetery	PC	Public Convenience
Chy	Chimney	Pp	Pump
Cis	Cistern	Ppg Sta	Pumping Station
Dismtd Rly	Dismantled Railway	PW	Place of Worship
El Gen Sta	Electricity Generating Station	Sewage Ppg Sta	Sewage Pumping Station
El P	Electricity Pole, Pillar	SB, S Br	Signal Box or Bridge
El Sub Sta	Electricity Sub Station	SP, SL	Signal Post or Light
FB	Filter Bed	Spr	Spring
Fn / D Fn	Fountain / Drinking Ftn.	Tk	Tank or Track
Gas Gov	Gas Valve Compound	Tr	Trough
GVC	Gas Governer	Wd Pp	Wind Pump
GP	Guide Post	Wr Pt, Wr T	Water Point, Water Tap
MH	Manhole	Wks	Works (building or area)
MP, MS	Mile Post or Mile Stone	W	Well

rps

Historical Mapping & Photography included:

Mapping Type	Scale	Date	Pg
Denbighshire	1:2,500	1872	2
Denbighshire	1:2,500	1899	3
Denbighshire	1:2,500	1912	4
Ordnance Survey Plan	1:2,500	1962	5
Ordnance Survey Plan	1:2,500	1977	6
Additional SIMs	1:2,500	1989	7
Large-Scale National Grid Data	1:2,500	1992	8
Additional SIMs	1:2,500	1992	9
Large-Scale National Grid Data	1:2,500	1993	10

Historical Map - Segment B13

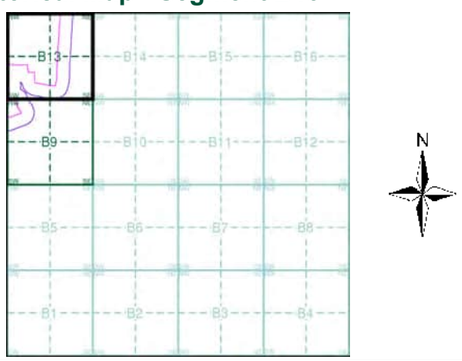

Order Details

Order Number: 291151542_1_1
Customer Ref: JER8537
National Grid Reference: 331130, 348830
Slice: B
Site Area (Ha): 145.64
Search Buffer (m): 100

Site Details

Site at 330330, 350090

Landmark INFORMATION GROUP
Tel: 0844 844 9952
Fax: 0844 844 9951
Web: www.envirocheck.co.uk

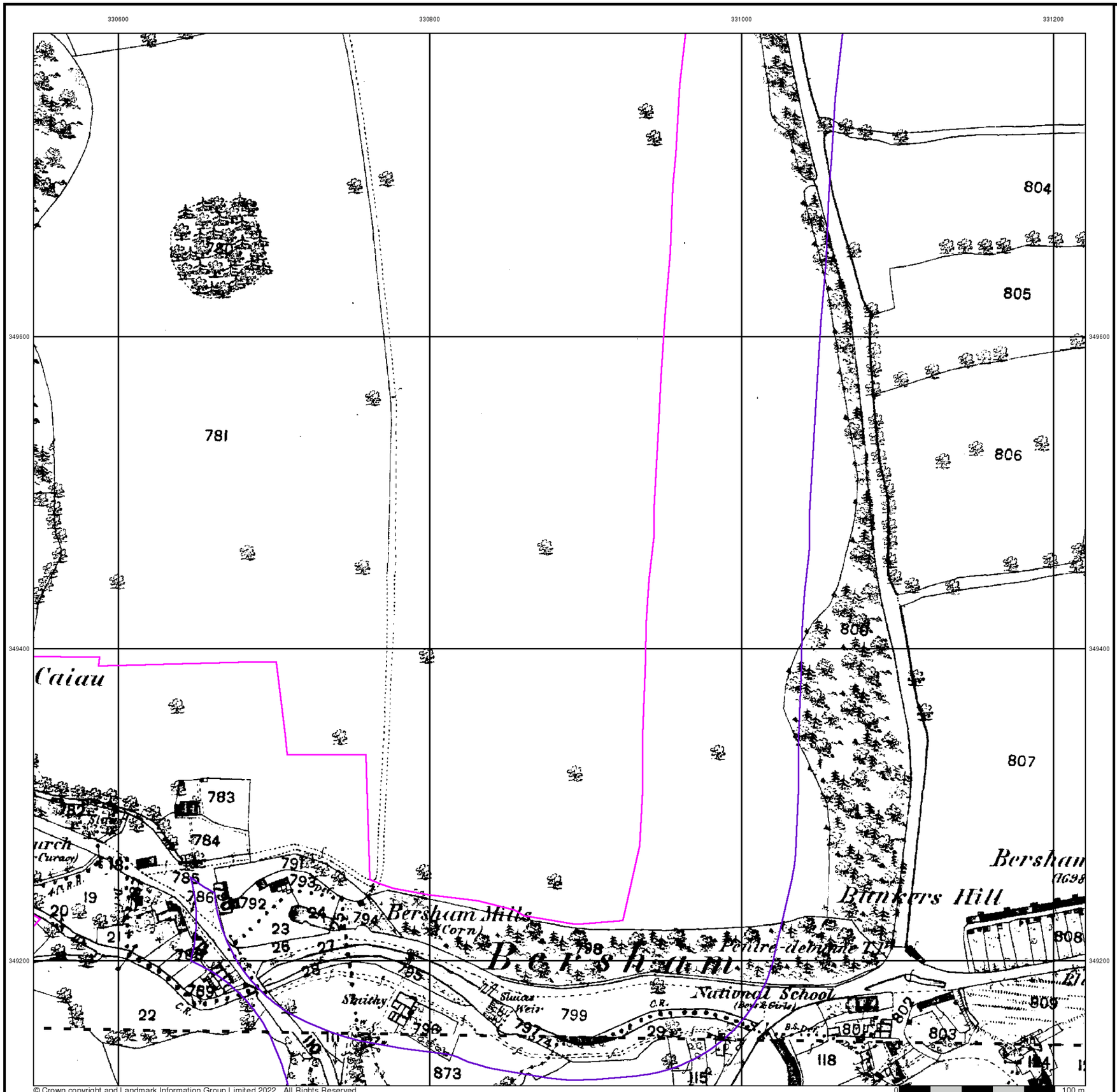

Denbighshire

Published 1872

Source map scale - 1:2,500

The historical maps shown were reproduced from maps predominantly held at the scale adopted for England, Wales and Scotland in the 1840`s. In 1854 the 1:2,500 scale was adopted for mapping urban areas and by 1896 it covered the whole of what were considered to be the cultivated parts of Great Britain. The published date given below is often some years later than the surveyed date. Before 1938, all OS maps were based on the Cassini Projection, with independent surveys of a single county or group of counties, giving rise to significant inaccuracies in outlying areas.

Map Name(s) and Date(s)

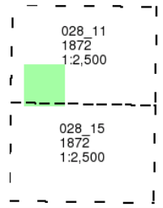

Historical Map - Segment B13

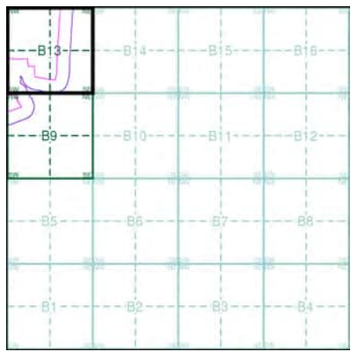

Order Details

Order Number:	291151542_1_1
Customer Ref:	JER8537
National Grid Reference:	331130, 348830
Slice:	B
Site Area (Ha):	145.64
Search Buffer (m):	100

Site Details

Site at 330330, 350090

Landmark INFORMATION GROUP
Tel: 0844 844 9952
Fax: 0844 844 9951
Web: www.envirocheck.co.uk

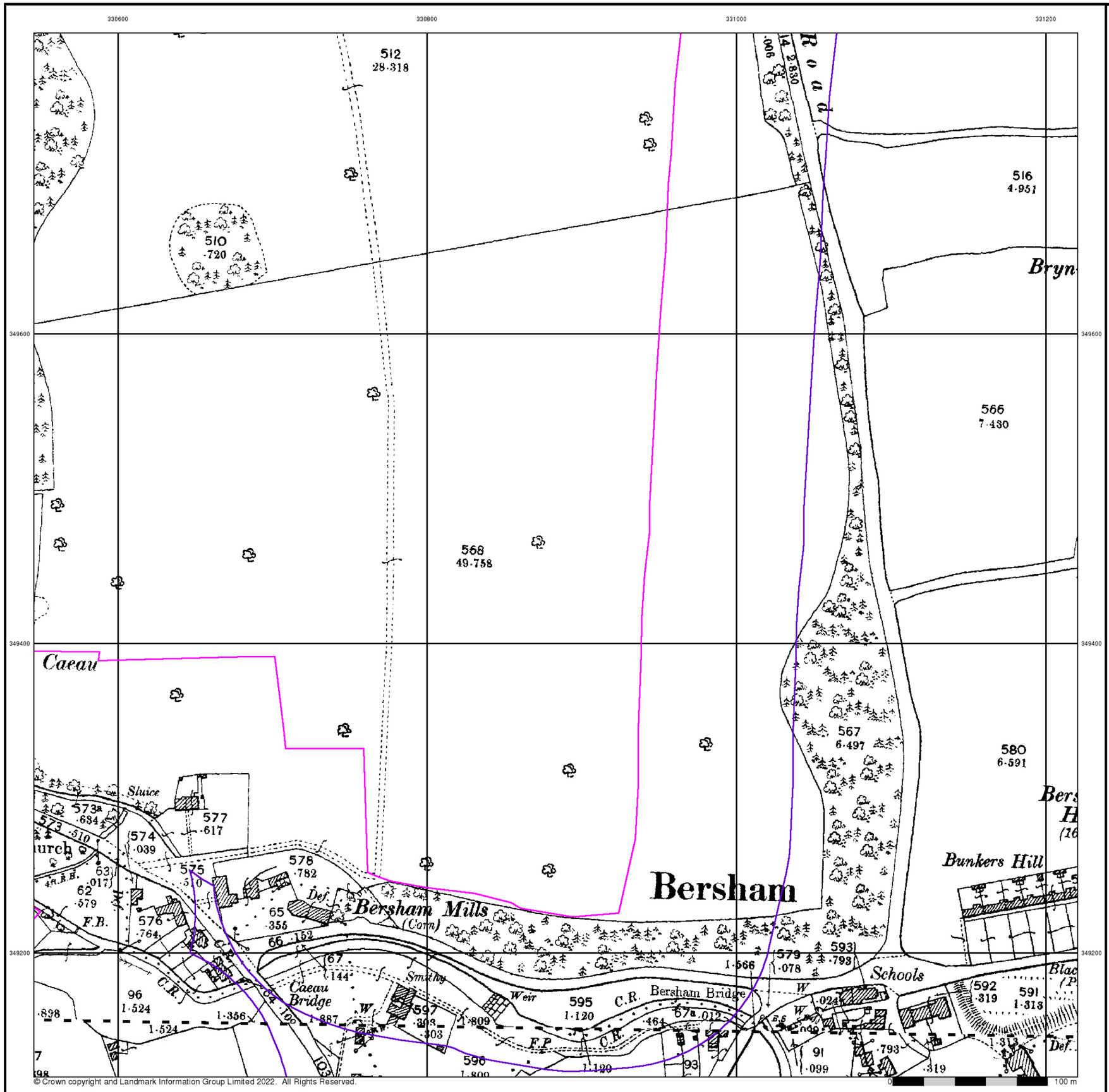

Denbighshire

Published 1899

Source map scale - 1:2,500

The historical maps shown were reproduced from maps predominantly held at the scale adopted for England, Wales and Scotland in the 1840`s. In 1854 the 1:2,500 scale was adopted for mapping urban areas and by 1896 it covered the whole of what were considered to be the cultivated parts of Great Britain. The published date given below is often some years later than the surveyed date. Before 1938, all OS maps were based on the Cassini Projection, with independent surveys of a single county or group of counties, giving rise to significant inaccuracies in outlying areas.

Map Name(s) and Date(s)

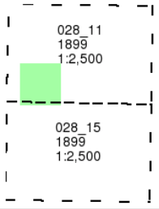

Historical Map - Segment B13

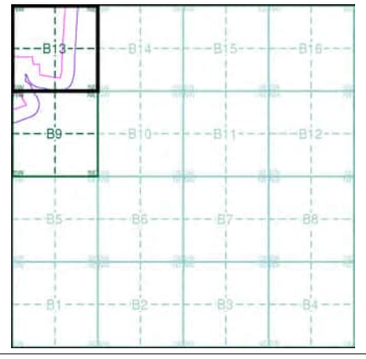

Order Details

Order Number:	291151542_1_1
Customer Ref:	JER8537
National Grid Reference:	331130, 348830
Slice:	B
Site Area (Ha):	145.64
Search Buffer (m):	100

Site Details

Site at 330330, 350090

Landmark INFORMATION GROUP
Tel: 0844 844 9952
Fax: 0844 844 9951
Web: www.envirocheck.co.uk

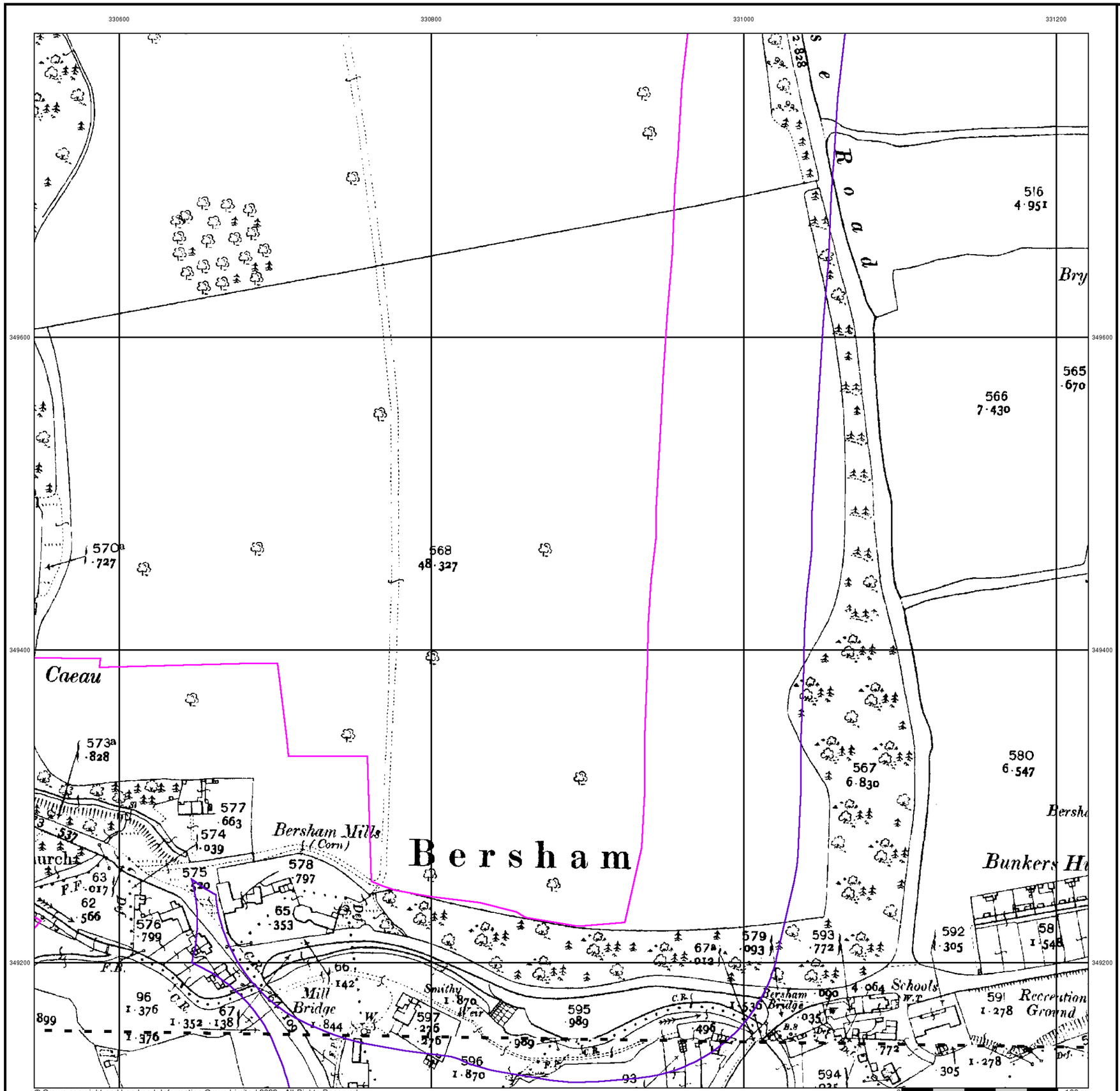

Denbighshire

Published 1912

Source map scale - 1:2,500

The historical maps shown were reproduced from maps predominantly held at the scale adopted for England, Wales and Scotland in the 1840`s. In 1854 the 1:2,500 scale was adopted for mapping urban areas and by 1896 it covered the whole of what were considered to be the cultivated parts of Great Britain. The published date given below is often some years later than the surveyed date. Before 1938, all OS maps were based on the Cassini Projection, with independent surveys of a single county or group of counties, giving rise to significant inaccuracies in outlying areas.

Map Name(s) and Date(s)

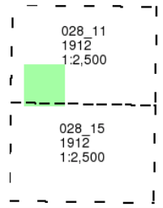

Historical Map - Segment B13

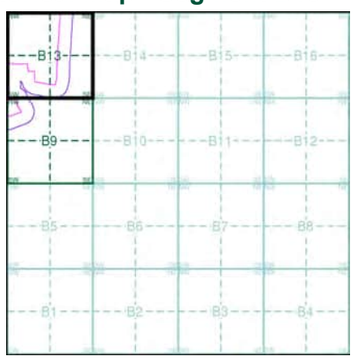

Order Details

Order Number:	291151542_1_1
Customer Ref:	JER8537
National Grid Reference:	331130, 348830
Slice:	B
Site Area (Ha):	145.64
Search Buffer (m):	100

Site Details

Site at 330330, 350090

Landmark INFORMATION GROUP
Tel: 0844 844 9952
Fax: 0844 844 9951
Web: www.envirocheck.co.uk

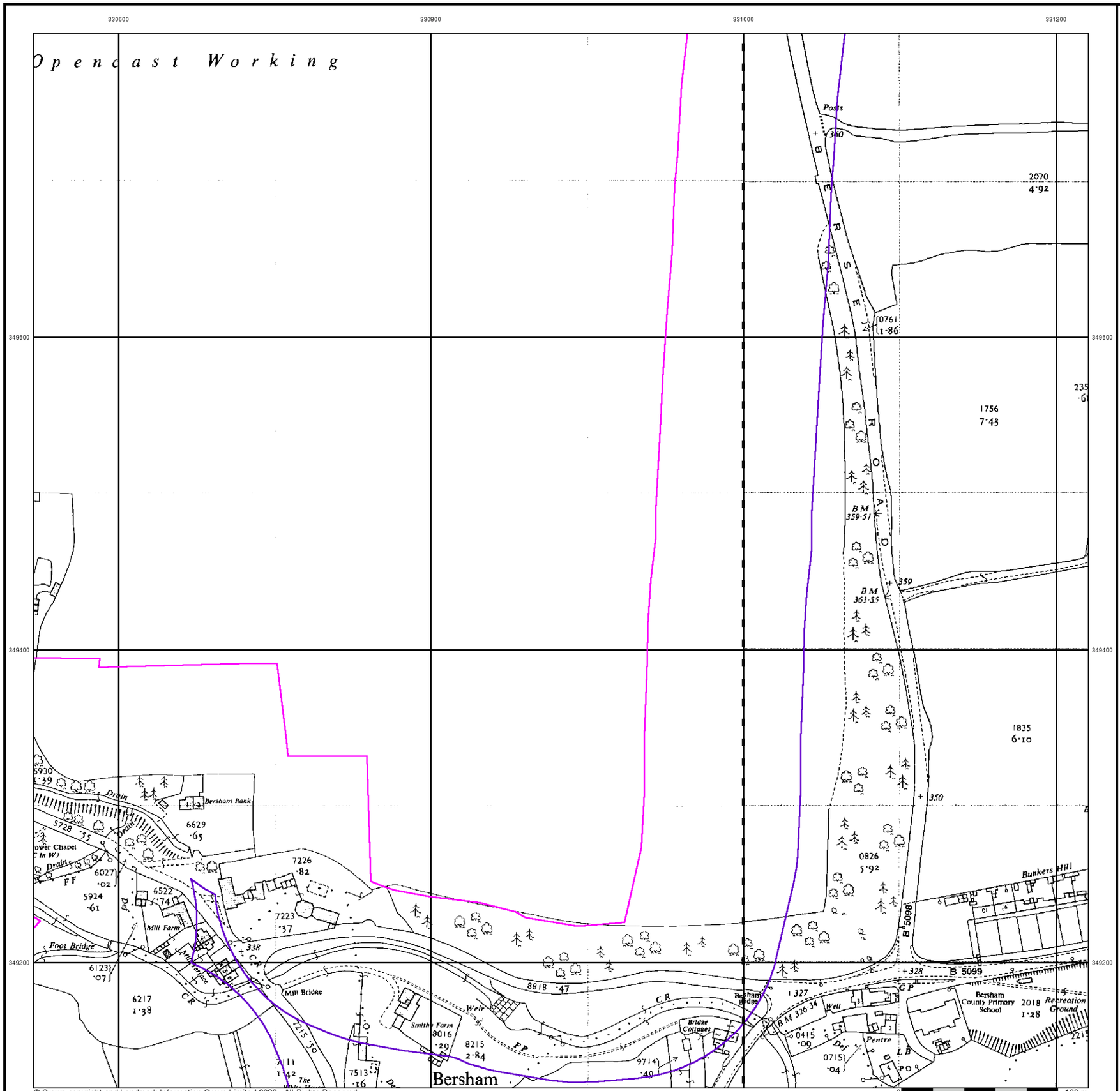

rps

Ordnance Survey Plan

Published 1962

Source map scale - 1:2,500

The historical maps shown were reproduced from maps predominantly held at the scale adopted for England, Wales and Scotland in the 1840`s. In 1854 the 1:2,500 scale was adopted for mapping urban areas and by 1896 it covered the whole of what were considered to be the cultivated parts of Great Britain. The published date given below is often some years later than the surveyed date. Before 1938, all OS maps were based on the Cassini Projection, with independent surveys of a single county or group of counties, giving rise to significant inaccuracies in outlying areas.

Map Name(s) and Date(s)

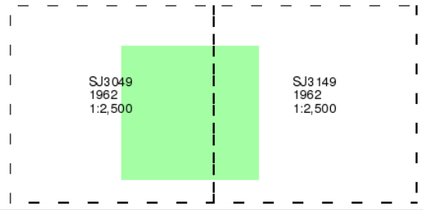

Historical Map - Segment B13

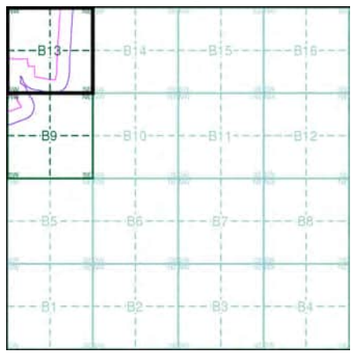

Order Details

Order Number:	291151542_1_1
Customer Ref:	JER8537
National Grid Reference:	331130, 348830
Slice:	B
Site Area (Ha):	145.64
Search Buffer (m):	100

Site Details

Site at 330330, 350090

Landmark INFORMATION GROUP
Tel: 0844 844 9952
Fax: 0844 844 9951
Web: www.envirocheck.co.uk

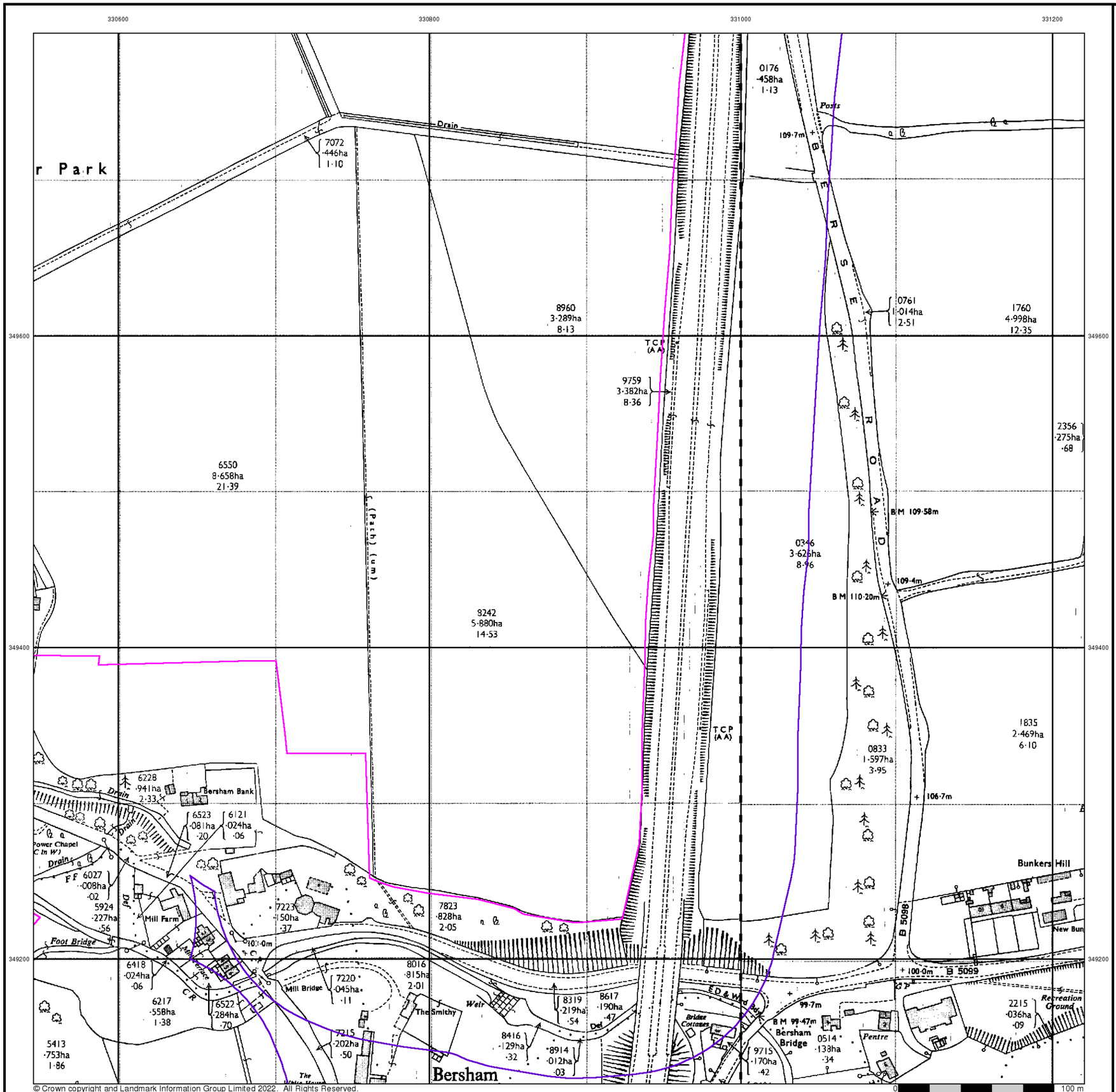

Ordnance Survey Plan

Published 1977

Source map scale - 1:2,500

The historical maps shown were reproduced from maps predominantly held at the scale adopted for England, Wales and Scotland in the 1840`s. In 1854 the 1:2,500 scale was adopted for mapping urban areas and by 1896 it covered the whole of what were considered to be the cultivated parts of Great Britain. The published date given below is often some years later than the surveyed date. Before 1938, all OS maps were based on the Cassini Projection, with independent surveys of a single county or group of counties, giving rise to significant inaccuracies in outlying areas.

Map Name(s) and Date(s)

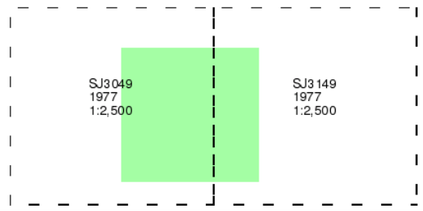

Historical Map - Segment B13

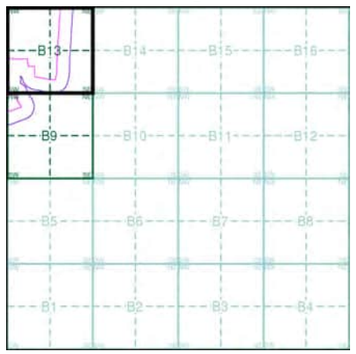

Order Details

Order Number:	291151542_1_1
Customer Ref:	JER8537
National Grid Reference:	331130, 348830
Slice:	B
Site Area (Ha):	145.64
Search Buffer (m):	100

Site Details

Site at 330330, 350090

Landmark INFORMATION GROUP
Tel: 0844 844 9952
Fax: 0844 844 9951
Web: www.envirocheck.co.uk

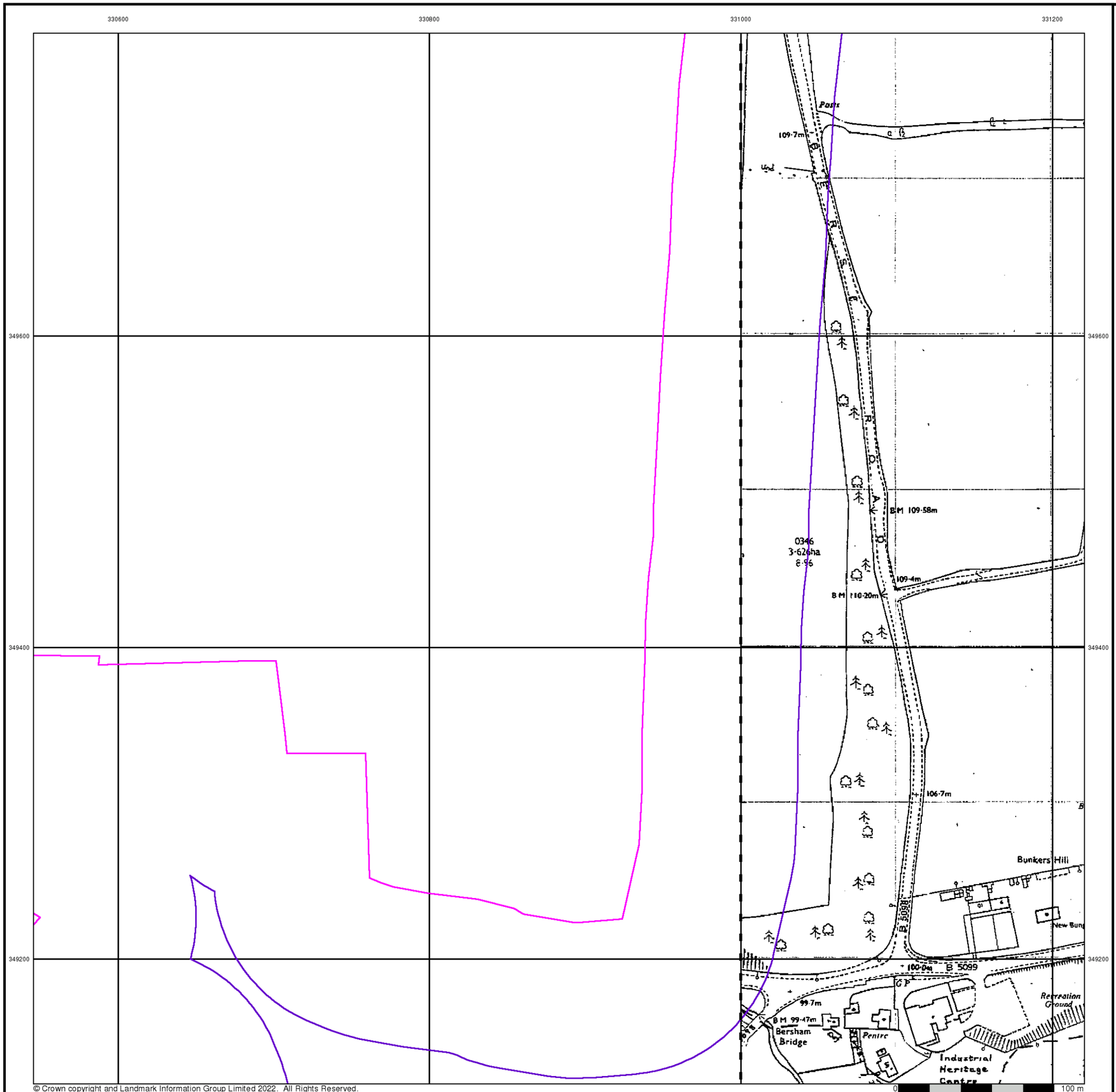

Additional SIMs

Published 1989

Source map scale - 1:2,500

The SIM cards (Ordnance Survey's `Survey of Information on Microfilm') are further, minor editions of mapping which were produced and published in between the main editions as an area was updated. They date from 1947 to 1994, and contain detailed information on buildings, roads and land-use. These maps were produced at both 1:2,500 and 1:1,250 scales.

Map Name(s) and Date(s)

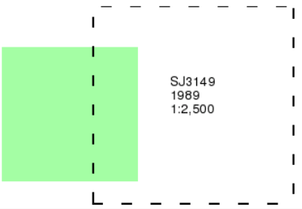

Historical Map - Segment B13

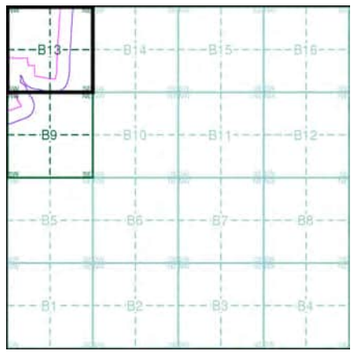

Order Details

Order Number:	291151542_1_1
Customer Ref:	JER8537
National Grid Reference:	331130, 348830
Slice:	B
Site Area (Ha):	145.64
Search Buffer (m):	100

Site Details

Site at 330330, 350090

Landmark INFORMATION GROUP
Tel: 0844 844 9952
Fax: 0844 844 9951
Web: www.envirocheck.co.uk

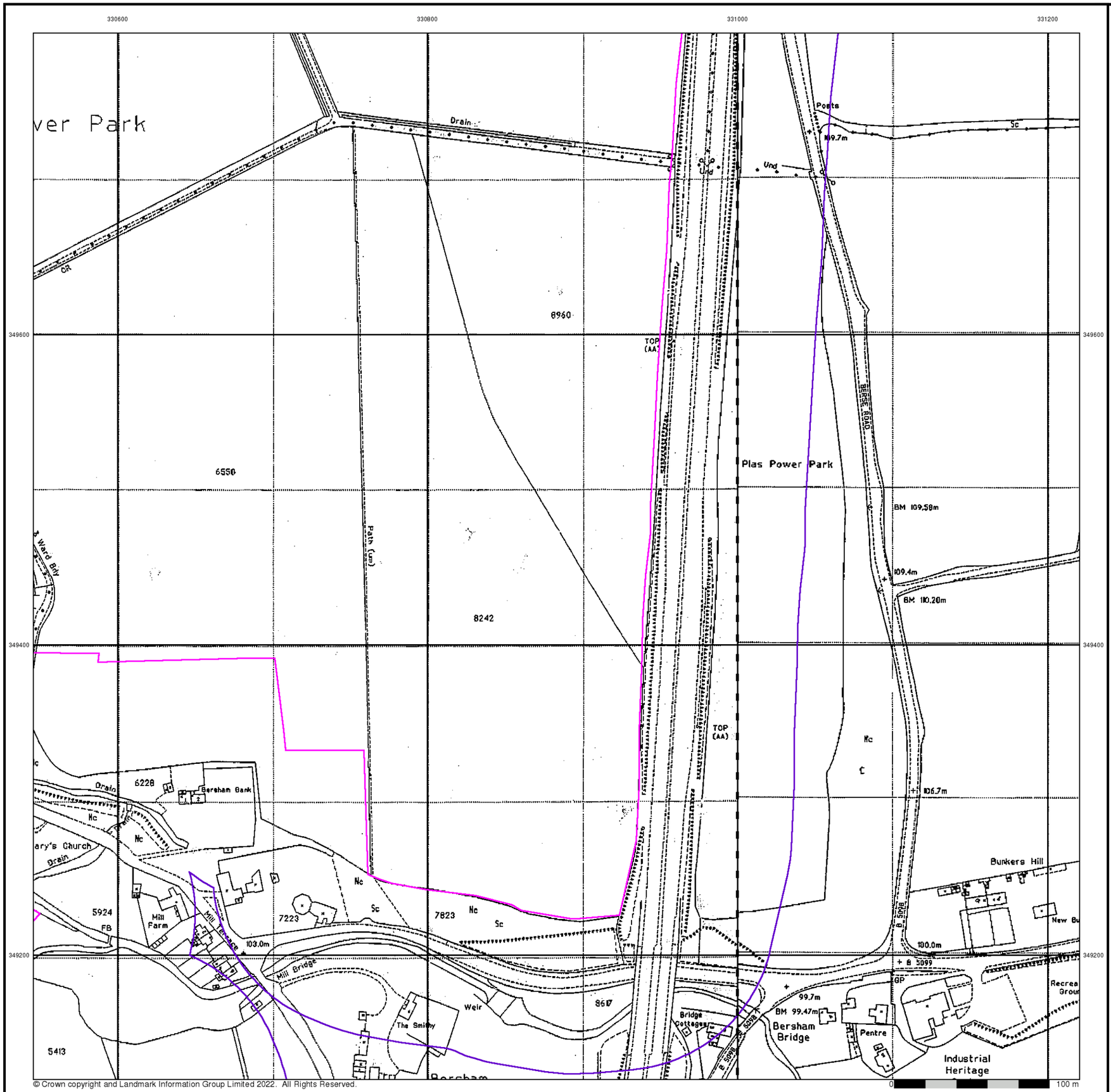

Large-Scale National Grid Data

Published 1992

Source map scale - 1:2,500

'Large Scale National Grid Data' superseded SIM cards (Ordnance Survey's 'Survey of Information on Microfilm') in 1992, and continued to be produced until 1999. These maps were the fore-runners of digital mapping and so provide detailed information on houses and roads, but tend to show less topographic features such as vegetation. These maps were produced at both 1:2,500 and 1:1,250 scales.

Map Name(s) and Date(s)

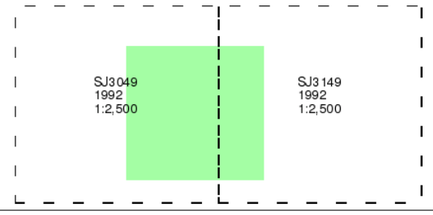

Historical Map - Segment B13

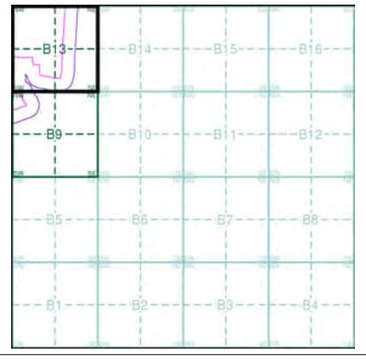

Order Details

Order Number:	291151542_1_1
Customer Ref:	JER8537
National Grid Reference:	331130, 348830
Slice:	B
Site Area (Ha):	145.64
Search Buffer (m):	100

Site Details

Site at 330330, 350090

Landmark INFORMATION GROUP
Tel: 0844 844 9952
Fax: 0844 844 9951
Web: www.envirocheck.co.uk

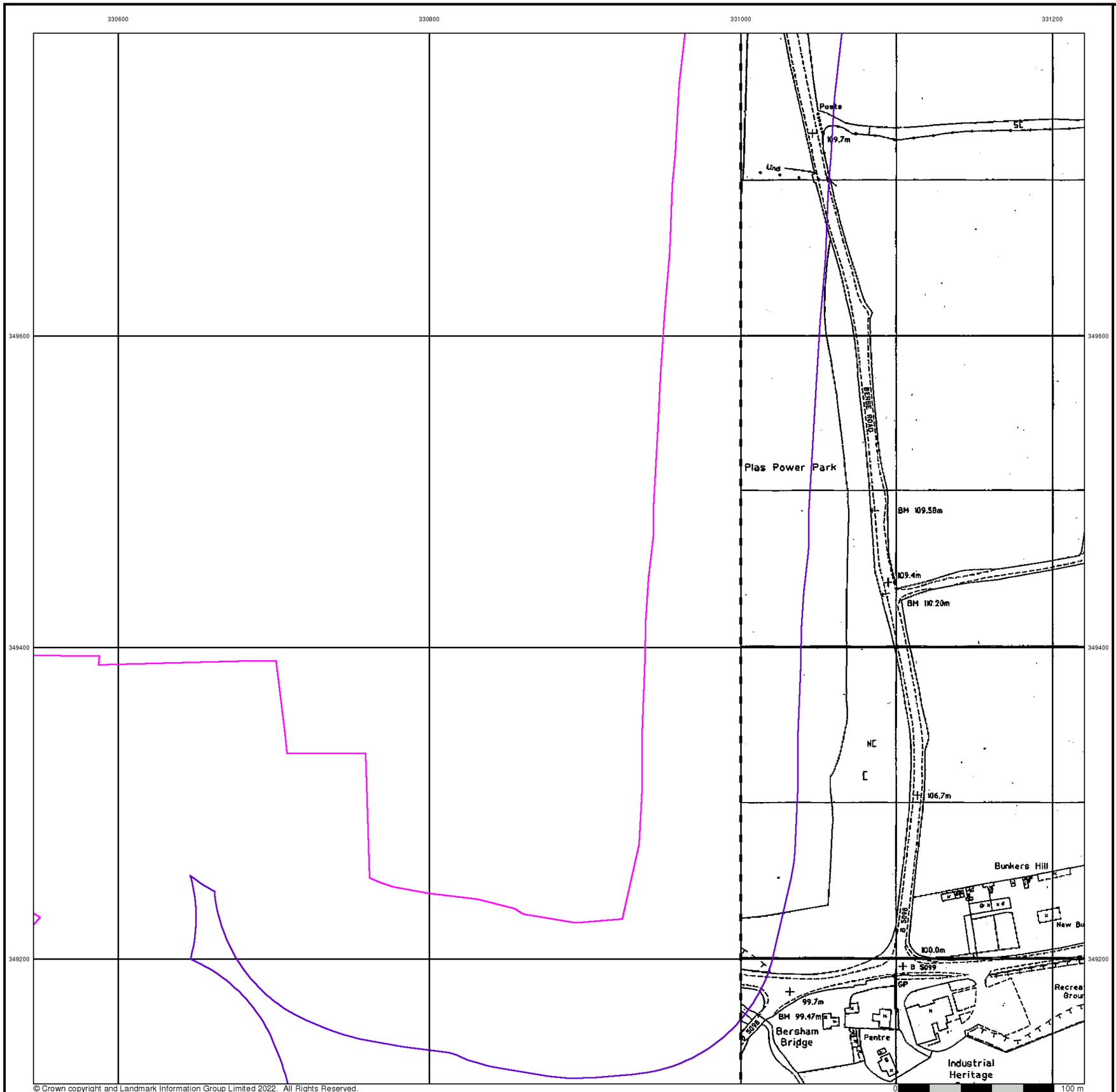

Additional SIMs

Published 1992

Source map scale - 1:2,500

The SIM cards (Ordnance Survey's `Survey of Information on Microfilm') are further, minor editions of mapping which were produced and published in between the main editions as an area was updated. They date from 1947 to 1994, and contain detailed information on buildings, roads and land-use. These maps were produced at both 1:2,500 and 1:1,250 scales.

Map Name(s) and Date(s)

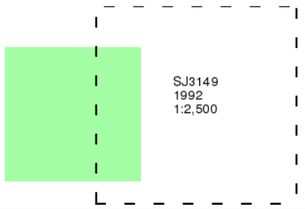

Historical Map - Segment B13

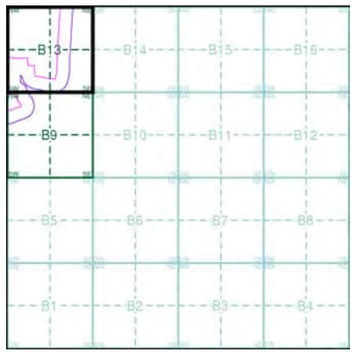

Order Details

Order Number:	291151542_1_1
Customer Ref:	JER8537
National Grid Reference:	331130, 348830
Slice:	B
Site Area (Ha):	145.64
Search Buffer (m):	100

Site Details

Site at 330330, 350090

Landmark INFORMATION GROUP
Tel: 0844 844 9952
Fax: 0844 844 9951
Web: www.envirocheck.co.uk

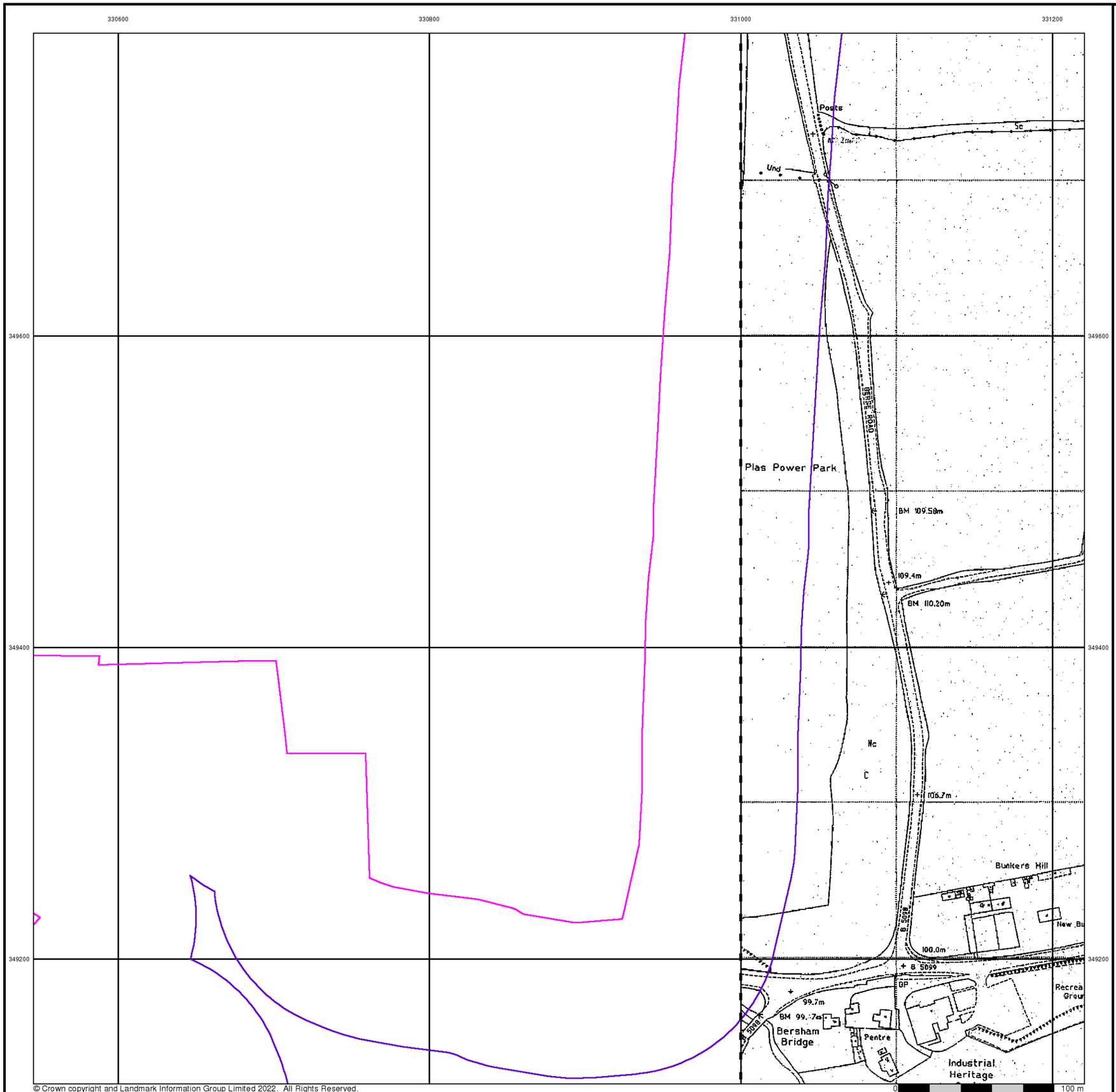

Large-Scale National Grid Data

Published 1993

Source map scale - 1:2,500

'Large Scale National Grid Data' superseded SIM cards (Ordnance Survey's 'Survey of Information on Microfilm') in 1992, and continued to be produced until 1999. These maps were the fore-runners of digital mapping and so provide detailed information on houses and roads, but tend to show less topographic features such as vegetation. These maps were produced at both 1:2,500 and 1:1,250 scales.

Map Name(s) and Date(s)

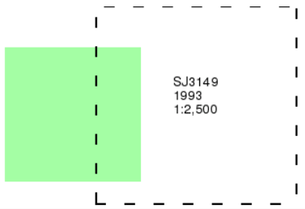

Historical Map - Segment B13

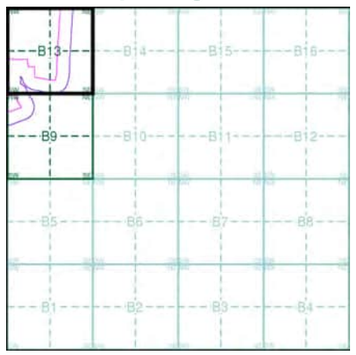

Order Details

Order Number:	291151542_1_1
Customer Ref:	JER8537
National Grid Reference:	331130, 348830
Slice:	B
Site Area (Ha):	145.64
Search Buffer (m):	100

Site Details

Site at 330330, 350090

Landmark INFORMATION GROUP
Tel: 0844 844 9952
Fax: 0844 844 9951
Web: www.envirocheck.co.uk

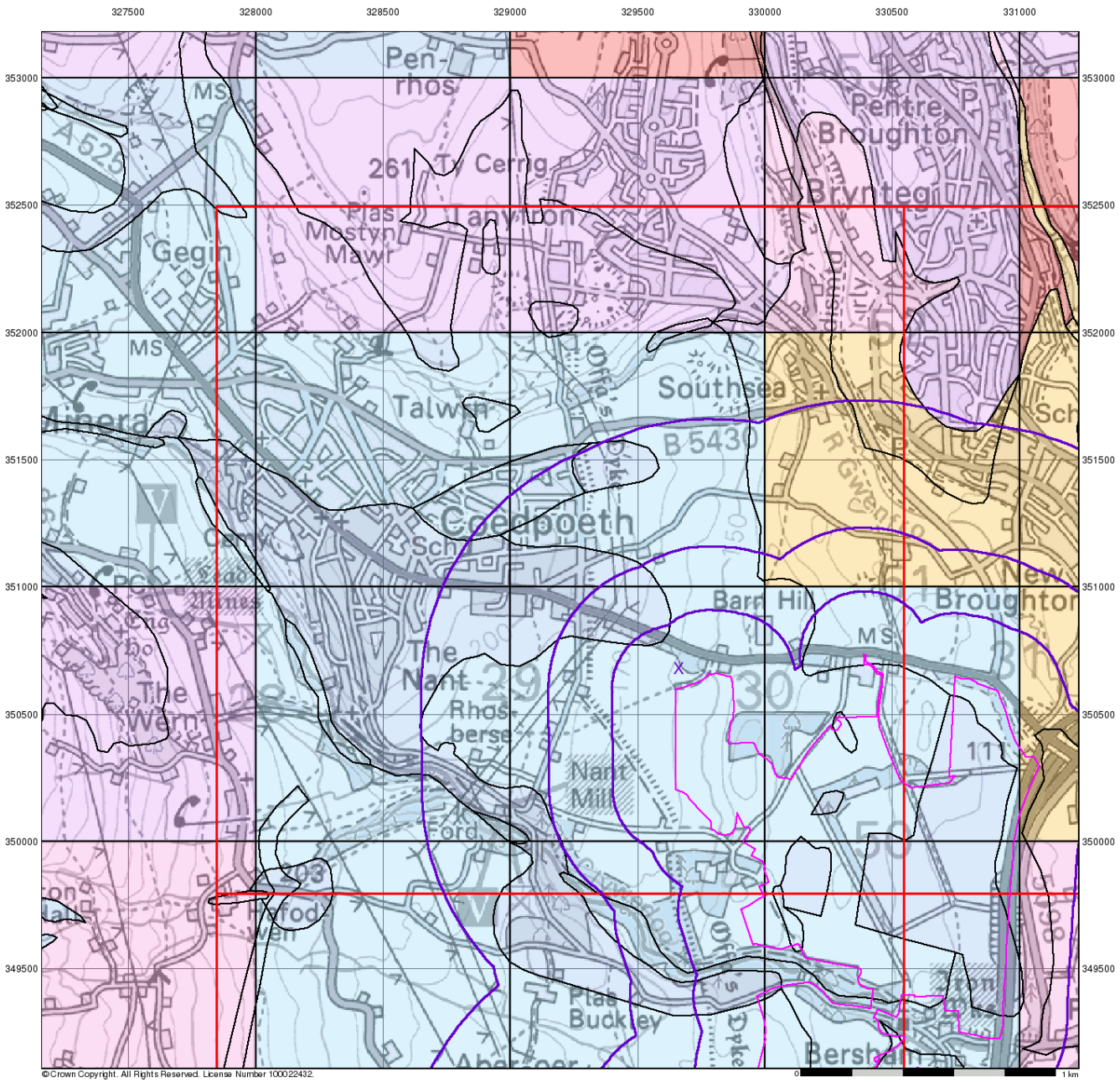

Groundwater Vulnerability

General

Specified Site | Specified Buffer(s) | Bearing Reference Point | Slice | Map ID

Agency and Hydrological

Bedrock Aquifers	Superficial Aquifers
High Vulnerability, Principal Aquifer	High Vulnerability, Principal Aquifer
High Vulnerability, Secondary Aquifer	High Vulnerability, Secondary Aquifer
Medium Vulnerability, Principal Aquifer	Medium Vulnerability, Principal Aquifer
Medium Vulnerability, Secondary Aquifer	Medium Vulnerability, Secondary Aquifer
Low Vulnerability, Principal Aquifer	Low Vulnerability, Principal Aquifer
Low Vulnerability, Secondary Aquifer	Low Vulnerability, Secondary Aquifer

Unproductive Aquifer

Soluble Rock

Site Sensitivity Context Map - Slice C

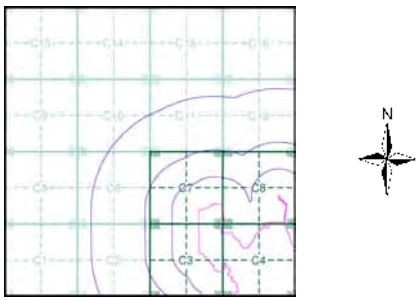

Order Details

Order Number:	291151542_1_1
Customer Ref:	JER8537
National Grid Reference:	329660, 350680
Slice:	C
Site Area (Ha):	145.64
Search Buffer (m):	1000

Site Details

Site at 330330, 350090

Landmark INFORMATION GROUP
Tel: 0844 844 9952
Fax: 0844 844 9951
Web: www.envirocheck.co.uk

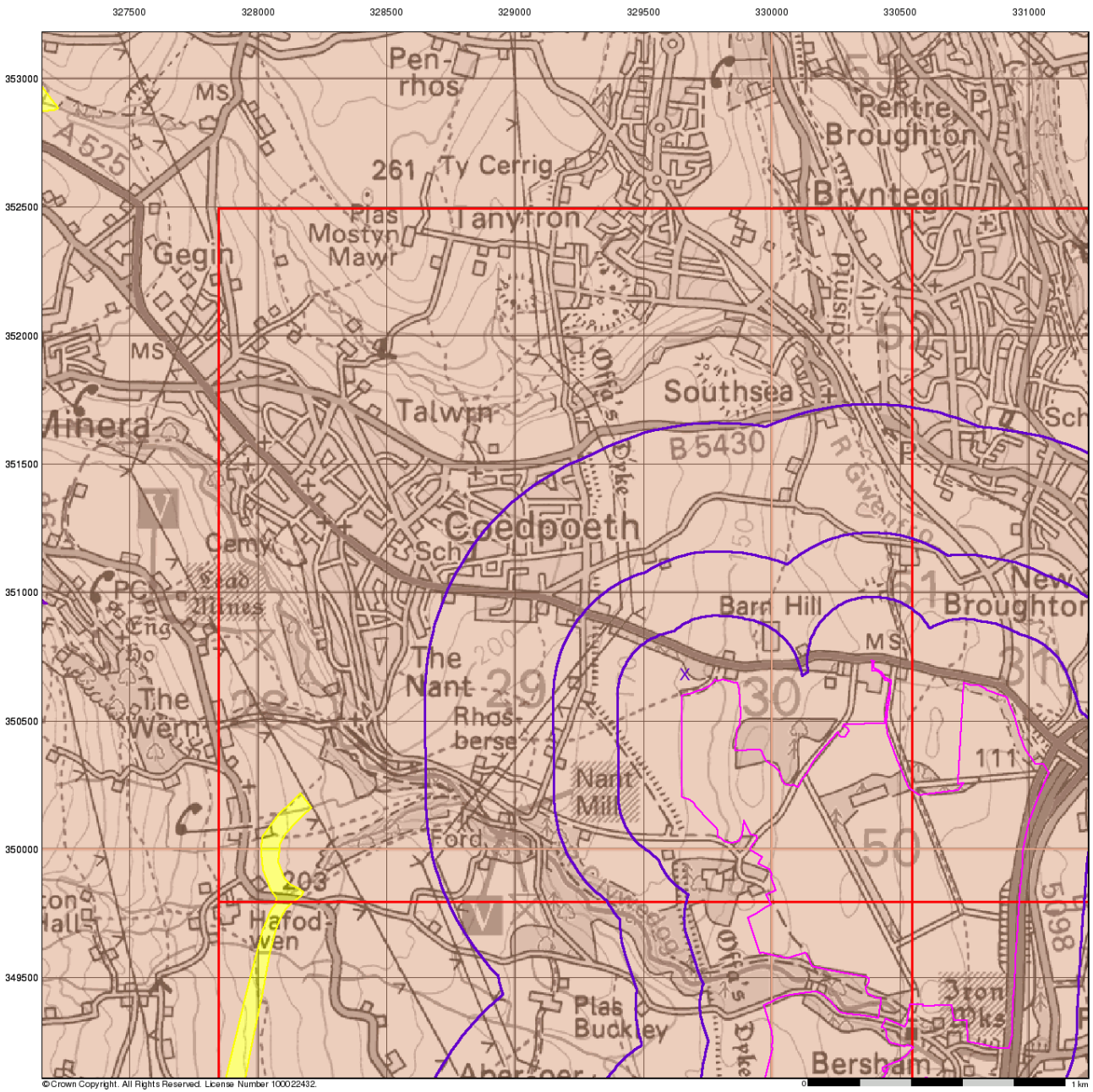

Bedrock Aquifer Designation

General

Specified Site | Specified Buffer(s) | Bearing Reference Point | Slice | Map ID

Agency and Hydrological

Geological Classes

- Principal Aquifer
- Secondary A Aquifer
- Secondary B Aquifer
- Secondary Undifferentiated
- Unproductive Strata
- Unknown
- Unknown (Lakes and Landslip)

Site Sensitivity Context Map - Slice C

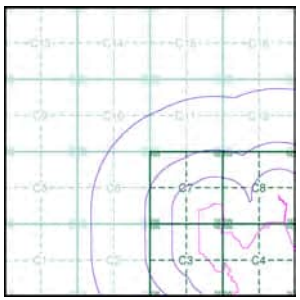

Order Details

Order Number:	291151542_1_1
Customer Ref:	JER8537
National Grid Reference:	329660, 350680
Slice:	C
Site Area (Ha):	145.64
Search Buffer (m):	1000

Site Details

Site at 330330, 350090

Landmark INFORMATION GROUP
Tel: 0844 844 9952
Fax: 0844 844 9951
Web: www.envirocheck.co.uk

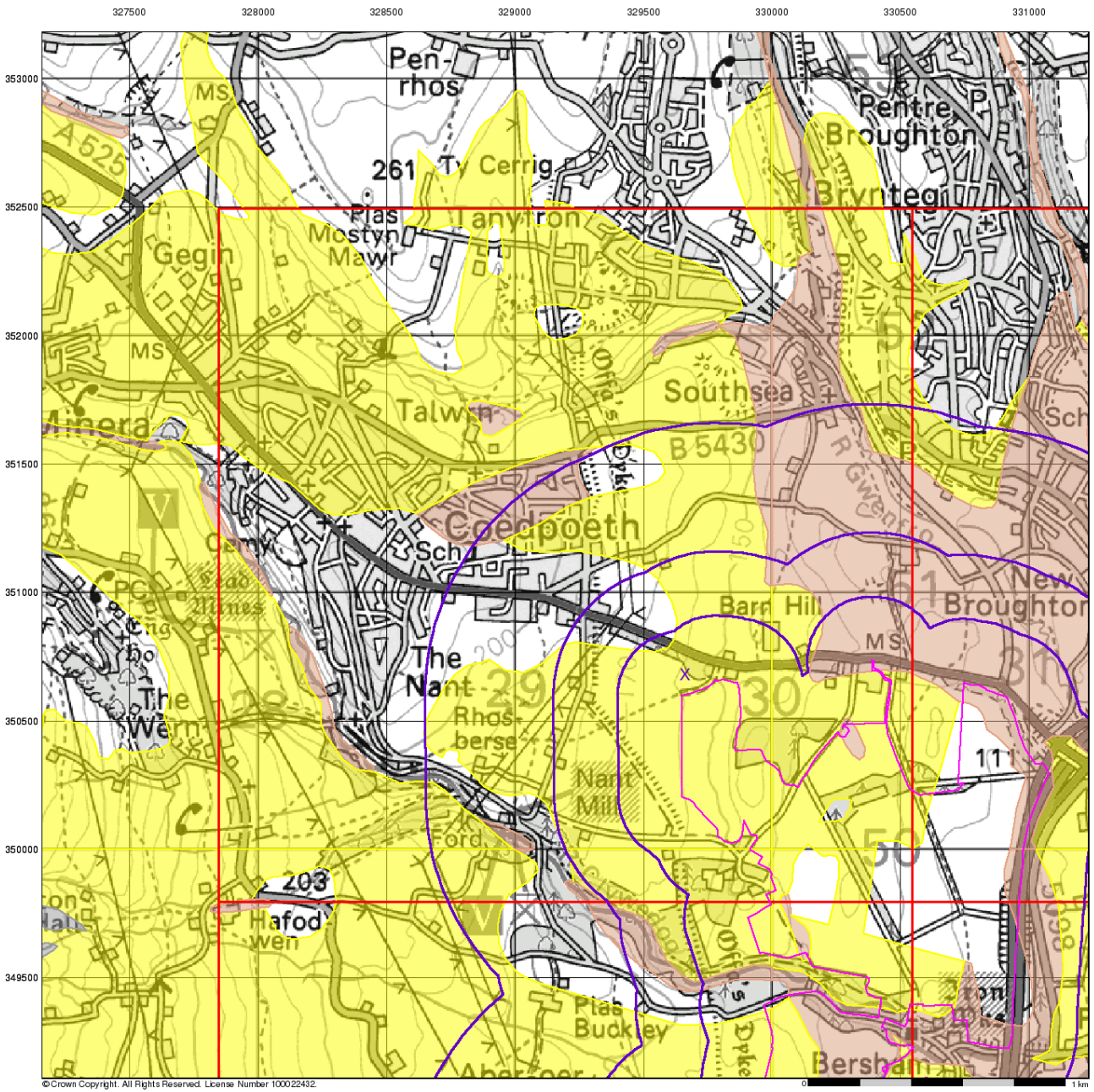

Superficial Aquifer Designation

General

Specified Site | Specified Buffer(s) | Bearing Reference Point

Slice | Map ID

Agency and Hydrological

Geological Classes

- Principal Aquifer
- Secondary A Aquifer
- Secondary B Aquifer
- Secondary Undifferentiated
- Unproductive Strata
- Unknown
- Unknown (Lakes and Landslip)

Site Sensitivity Context Map - Slice C

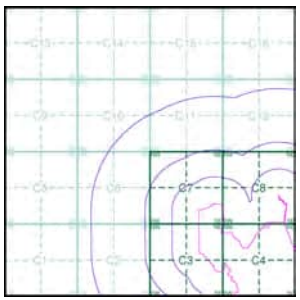

Order Details

Order Number:	291151542_1_1
Customer Ref:	JER8537
National Grid Reference:	329660, 350680
Slice:	C
Site Area (Ha):	145.64
Search Buffer (m):	1000

Site Details

Site at 330330, 350090

Landmark INFORMATION GROUP
Tel: 0844 844 9952
Fax: 0844 844 9951
Web: www.envirocheck.co.uk

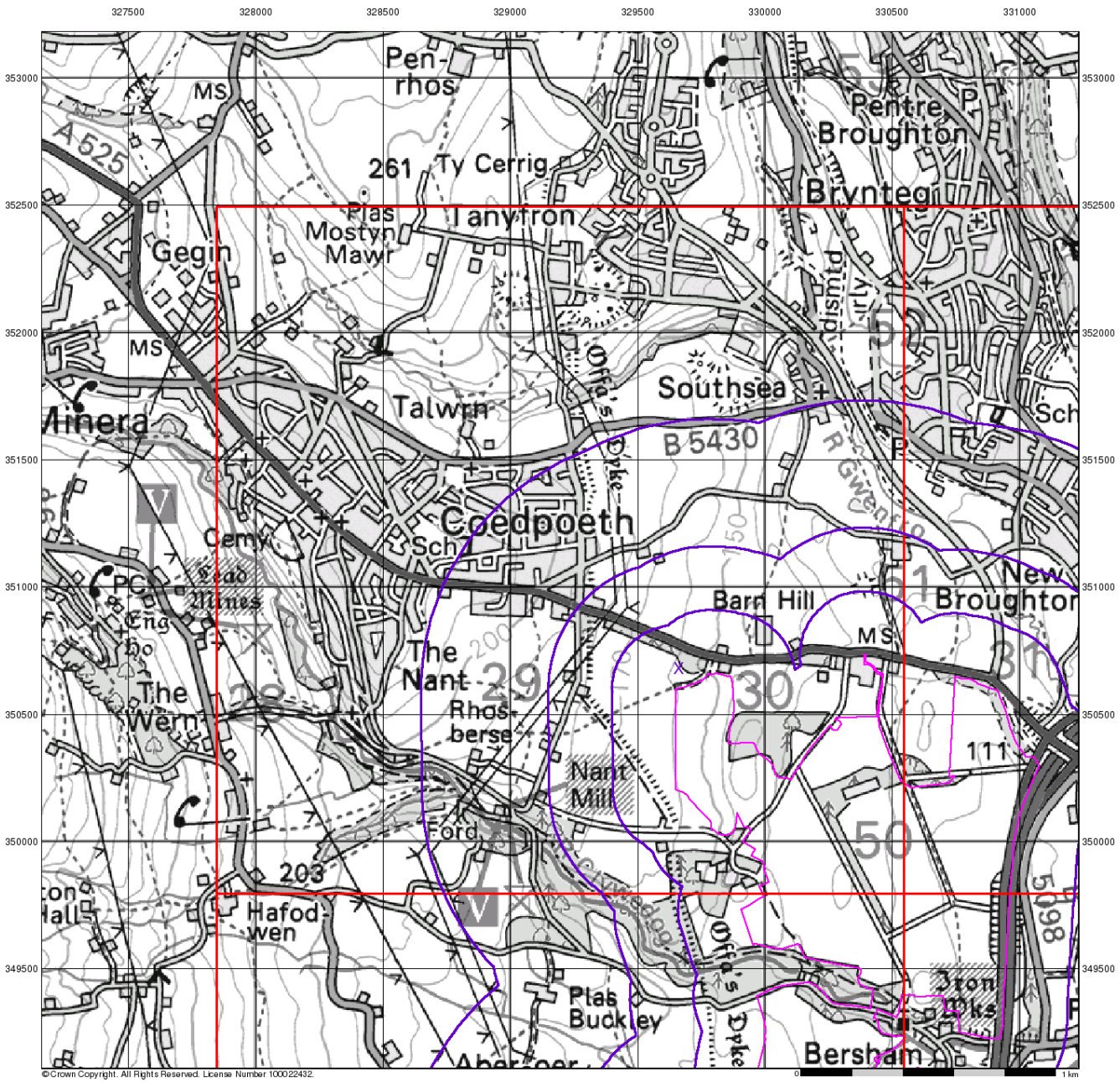

Source Protection Zones

General

Specified Site | Specified Buffer(s) | Bearing Reference Point

Slice | Map ID

Agency and Hydrological

- Inner zone (Zone 1)
- Inner zone - subsurface activity only (Zone 1c)
- Outer zone (Zone 2)
- Outer zone - subsurface activity only (Zone 2c)
- Total catchment (Zone 3)
- Total catchment - subsurface activity only (Zone 3c)
- Special interest (Zone 4)

Site Sensitivity Context Map - Slice C

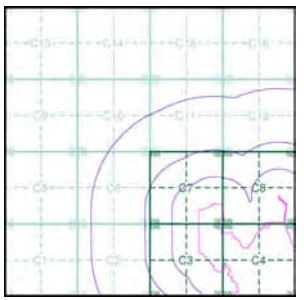

Order Details

Order Number:	291151542_1_1
Customer Ref:	JER8537
National Grid Reference:	329660, 350680
Slice:	C
Site Area (Ha):	145.64
Search Buffer (m):	1000

Site Details

Site at 330330, 350090

Landmark INFORMATION GROUP
Tel: 0844 844 9952
Fax: 0844 844 9951
Web: www.envirocheck.co.uk

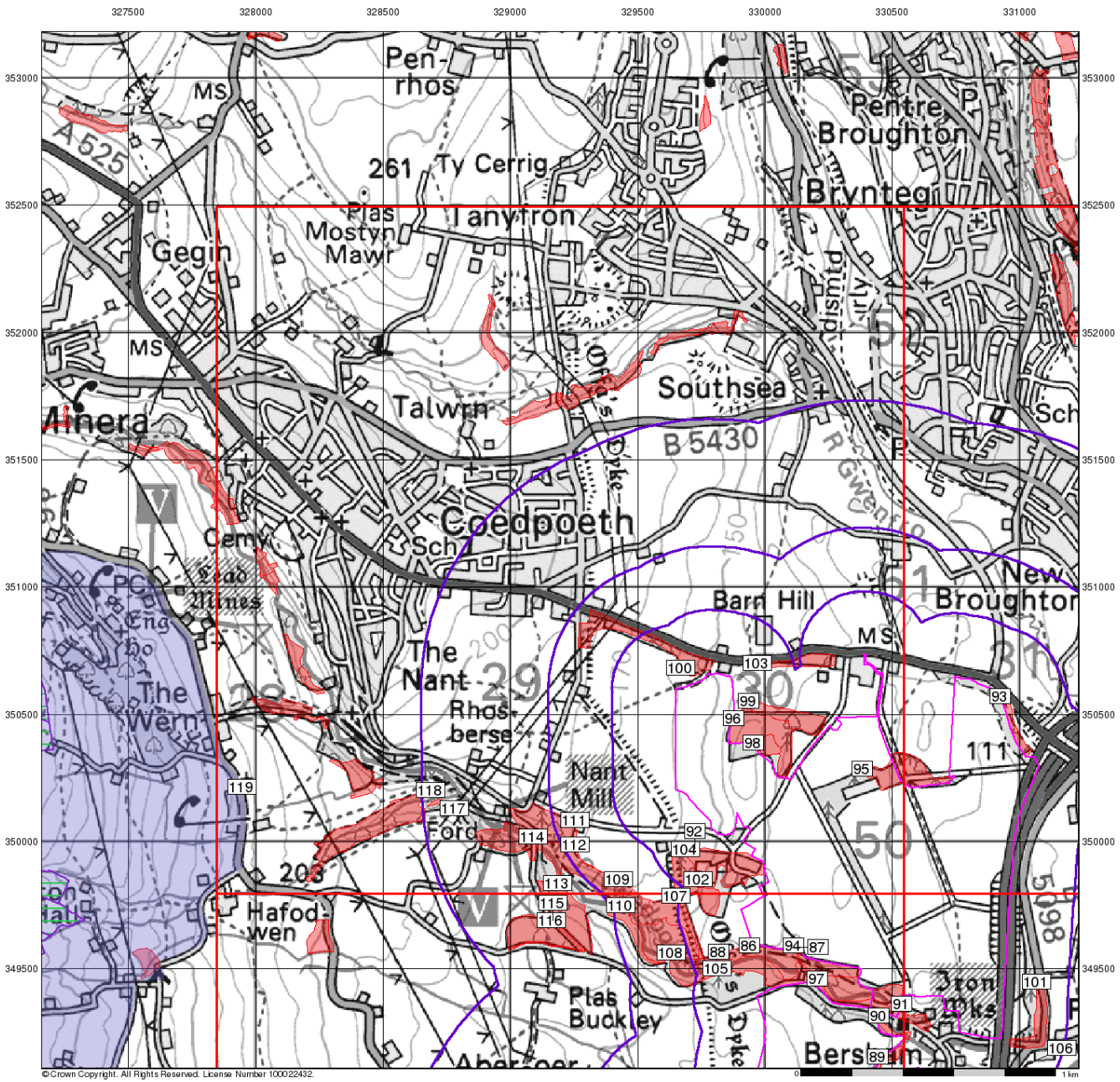

Sensitive Land Uses

General

Specified Site | Specified Buffer(s) | Bearing Reference Point
Slice | Map ID

Sensitive Land Uses

- Ancient Woodland
- Area of Adopted Green Belt
- Area of Unadopted Green Belt
- Area of Outstanding Natural Beauty
- Environmentally Sensitive Area
- Forest Park
- Local Nature Reserve
- Marine Nature Reserve
- National Nature Reserve
- National Park
- Nitrate Sensitive Area
- Nitrate Vulnerable Zone
- Ramsar Site
- Site of Special Scientific Interest
- Special Area of Conservation
- Special Protection Area
- World Heritage Sites

Site Sensitivity Context Map - Slice C

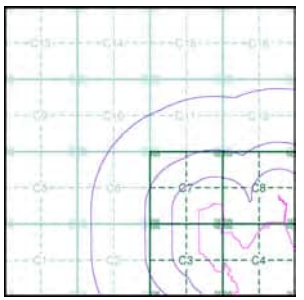

Order Details

Order Number:	291151542_1_1
Customer Ref:	JER8537
National Grid Reference:	329660, 350680
Slice:	C
Site Area (Ha):	145.64
Search Buffer (m):	1000

Site Details

Site at 330330, 350090

Landmark INFORMATION GROUP
Tel: 0844 844 9952
Fax: 0844 844 9951
Web: www.envirocheck.co.uk

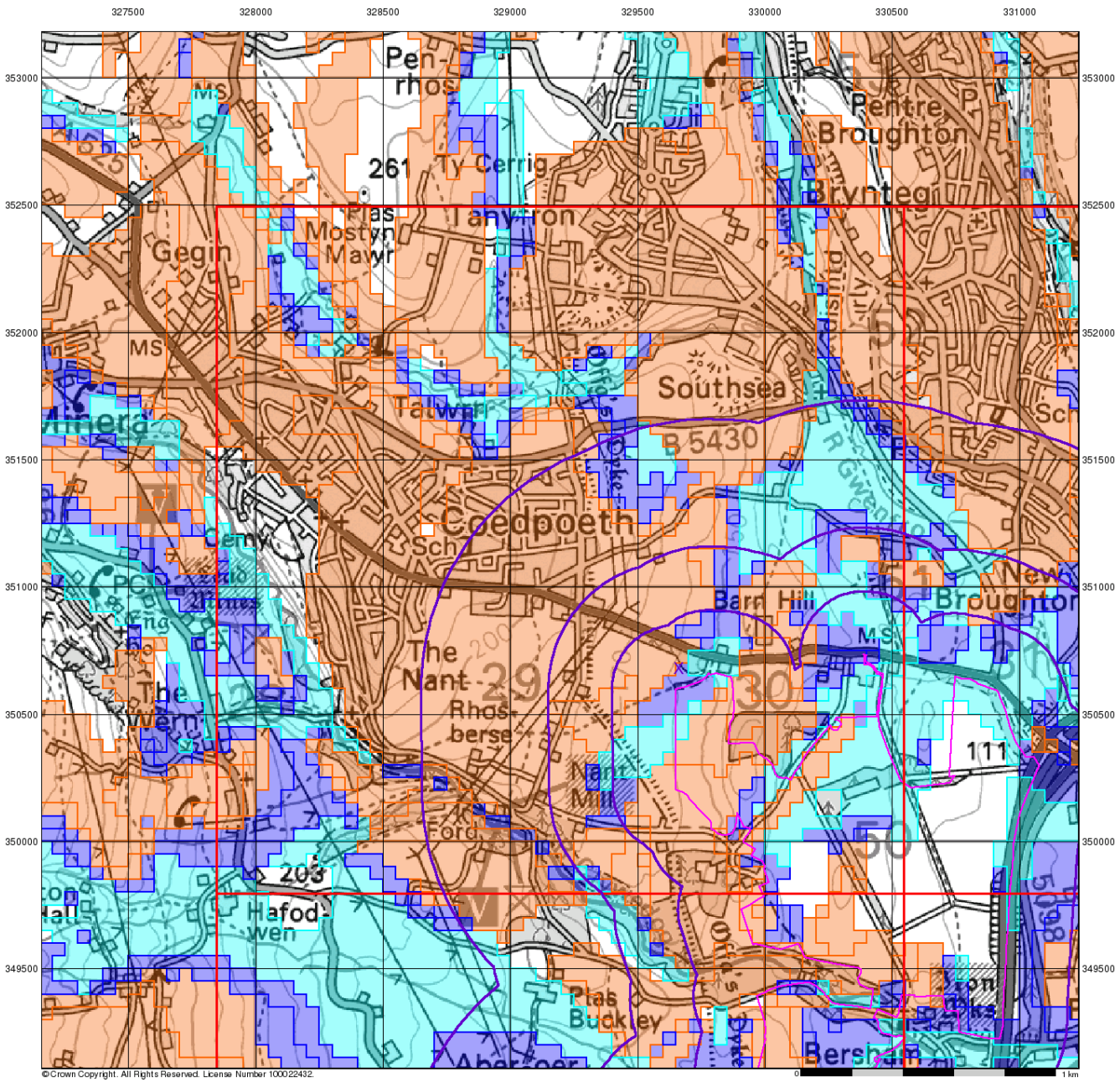

BGS Flood GFS Data

General

Specified Site | Specified Buffer(s) | Bearing Reference Point | Slice

Agency and Hydrological (Flood)

- Limited Potential for Groundwater Flooding to Occur
- Potential for Groundwater Flooding of Property Situated Below Ground Level
- Potential for Groundwater Flooding to Occur at Surface

Site Sensitivity Context Map - Slice C

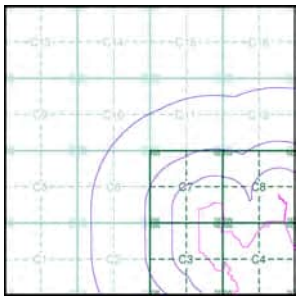

Order Details

Order Number:	291151542_1_1
Customer Ref:	JER8537
National Grid Reference:	329660, 350680
Slice:	C
Site Area (Ha):	145.64
Search Buffer (m):	1000

Site Details

Site at 330330, 350090

Landmark INFORMATION GROUP
Tel: 0844 844 9952
Fax: 0844 844 9951
Web: www.envirocheck.co.uk

Envirocheck® Report:

Datasheet

Order Details:

Order Number:
291151542_1_1

Customer Reference:
JER8537

National Grid Reference:
329660, 350680

Slice:
C

Site Area (Ha):
145.64

Search Buffer (m):
1000

Site Details:

Site at 330330, 350090

Client Details:

Mr G Chapman
RPS Consulting Services Ltd
260 Park Avenue
Aztec West
Almondsbury
Bristol
BS32 4SY

Contents

Introduction

The Environment Act 1995 has made site sensitivity a key issue, as the legislation pays as much attention to the pathways by which contamination could spread, and to the vulnerable targets of contamination, as it does the potential sources of contamination.
For this reason, Landmark's Site Sensitivity maps and Datasheet(s) place great emphasis on statutory data provided by the Environment Agency/Natural Resources Wales and the Scottish Environment Protection Agency; it also incorporates data from Natural England (and the Scottish and Welsh equivalents) and Local Authorities; and highlights hydrogeological features required by environmental and geotechnical consultants. It does not include any information concerning past uses of land. The datasheet is produced by querying the Landmark database to a distance defined by the client from a site boundary provided by the client.
In this datasheet the National Grid References (NGRs) are rounded to the nearest 10m in accordance with Landmark's agreements with a number of Data Suppliers.

Report Version v53.0

Summary

Data Type	Page Number	On Site	0 to 250m	251 to 500m	501 to 1000m (*up to 2000m)
Agency & Hydrological					
BGS Groundwater Flooding Susceptibility	pg 1	Yes	Yes	Yes	n/a
Contaminated Land Register Entries and Notices					
Discharge Consents	pg 10	1	1	5	3
Prosecutions Relating to Controlled Waters			n/a	n/a	n/a
Enforcement and Prohibition Notices					
Integrated Pollution Controls					
Integrated Pollution Prevention And Control					
Local Authority Integrated Pollution Prevention And Control					
Local Authority Pollution Prevention and Controls					
Local Authority Pollution Prevention and Control Enforcements					
Nearest Surface Water Feature		Yes			
Pollution Incidents to Controlled Waters	pg 12	1		2	2
Prosecutions Relating to Authorised Processes					
Registered Radioactive Substances					
River Quality	pg 13	1	1		
River Quality Biology Sampling Points	pg 14				1
River Quality Chemistry Sampling Points					
Substantiated Pollution Incident Register	pg 14				1
Water Abstractions					
Water Industry Act Referrals					
Groundwater Vulnerability Map	pg 14	Yes	n/a	n/a	n/a
Bedrock Aquifer Designations	pg 19	Yes	n/a	n/a	n/a
Superficial Aquifer Designations	pg 19	Yes	n/a	n/a	n/a
Source Protection Zones					
Extreme Flooding from Rivers or Sea without Defences	pg 20	Yes		n/a	n/a
Flooding from Rivers or Sea without Defences	pg 20	Yes		n/a	n/a
Areas Benefiting from Flood Defences				n/a	n/a
Flood Water Storage Areas				n/a	n/a
Flood Defences				n/a	n/a
OS Water Network Lines	pg 20	6	8	3	48

Summary

Data Type	Page Number	On Site	0 to 250m	251 to 500m	501 to 1000m (*up to 2000m)
Waste					
BGS Recorded Landfill Sites					
Historical Landfill Sites	pg 28				1
Integrated Pollution Control Registered Waste Sites					
Licensed Waste Management Facilities (Landfill Boundaries)					
Licensed Waste Management Facilities (Locations)					
Local Authority Landfill Coverage	pg 28	1	n/a	n/a	n/a
Local Authority Recorded Landfill Sites	pg 28				1
Registered Landfill Sites					
Registered Waste Transfer Sites					
Registered Waste Treatment or Disposal Sites					
Hazardous Substances					
Control of Major Accident Hazards Sites (COMAH)					
Explosive Sites					
Notification of Installations Handling Hazardous Substances (NIHHS)					
Planning Hazardous Substance Consents					
Planning Hazardous Substance Enforcements					
Geological					
BGS 1:625,000 Solid Geology	pg 29	Yes	n/a	n/a	n/a
BGS Recorded Mineral Sites	pg 29				4
CBSCB Compensation District			n/a	n/a	n/a
Coal Mining Affected Areas	pg 29	Yes	n/a	n/a	n/a
Mining Instability	pg 29	Yes	n/a	n/a	n/a
Man-Made Mining Cavities					
Natural Cavities					
Non Coal Mining Areas of Great Britain	pg 29	Yes		n/a	n/a
Potential for Collapsible Ground Stability Hazards	pg 30	Yes	Yes	n/a	n/a
Potential for Compressible Ground Stability Hazards	pg 30		Yes	n/a	n/a
Potential for Ground Dissolution Stability Hazards				n/a	n/a
Potential for Landslide Ground Stability Hazards	pg 30	Yes	Yes	n/a	n/a
Potential for Running Sand Ground Stability Hazards	pg 31	Yes		n/a	n/a
Potential for Shrinking or Swelling Clay Ground Stability Hazards	pg 31	Yes		n/a	n/a
Radon Potential - Radon Affected Areas	pg 33	Yes	n/a	n/a	n/a
Radon Potential - Radon Protection Measures	pg 33	Yes	n/a	n/a	n/a

Summary

Data Type	Page Number	On Site	0 to 250m	251 to 500m	501 to 1000m (*up to 2000m)
Industrial Land Use					
Contemporary Trade Directory Entries	pg 35				4
Fuel Station Entries					
Gas Pipelines					
Underground Electrical Cables					
Sensitive Land Use					
Ancient Woodland	pg 36	13	11	3	6
Areas of Adopted Green Belt					
Areas of Unadopted Green Belt					
Areas of Outstanding Natural Beauty	pg 38				1
Environmentally Sensitive Areas					
Forest Parks					
Local Nature Reserves					
Marine Nature Reserves					
National Nature Reserves					
National Parks					
Nitrate Sensitive Areas					
Nitrate Vulnerable Zones					
Ramsar Sites					
Sites of Special Scientific Interest					
Special Areas of Conservation					
Special Protection Areas					
World Heritage Sites					

Map ID	Details	Quadrant Reference (Compass Direction)	Estimated Distance From Site	Contact	NGR
	BGS Groundwater Flooding Susceptibility Flooding Type: Potential for Groundwater Flooding of Property Situated Below Ground Level	(S)	0	1	330050 349450
	BGS Groundwater Flooding Susceptibility Flooding Type: Potential for Groundwater Flooding of Property Situated Below Ground Level	(S)	0	1	330100 349450
	BGS Groundwater Flooding Susceptibility Flooding Type: Potential for Groundwater Flooding to Occur at Surface	(SE)	0	1	330200 349450
	BGS Groundwater Flooding Susceptibility Flooding Type: Limited Potential for Groundwater Flooding to Occur	(SE)	0	1	330150 349550
	BGS Groundwater Flooding Susceptibility Flooding Type: Potential for Groundwater Flooding of Property Situated Below Ground Level	(SE)	0	1	330500 349450
	BGS Groundwater Flooding Susceptibility Flooding Type: Potential for Groundwater Flooding of Property Situated Below Ground Level	C4SW (S)	0	1	330000 349800
	BGS Groundwater Flooding Susceptibility Flooding Type: Potential for Groundwater Flooding to Occur at Surface	(E)	0	1	330950 350250
	BGS Groundwater Flooding Susceptibility Flooding Type: Potential for Groundwater Flooding to Occur at Surface	(SE)	0	1	330900 350000
	BGS Groundwater Flooding Susceptibility Flooding Type: Potential for Groundwater Flooding to Occur at Surface	C7SE (S)	0	1	329700 350550
	BGS Groundwater Flooding Susceptibility Flooding Type: Potential for Groundwater Flooding to Occur at Surface	C8SE (E)	0	1	330400 350650
	BGS Groundwater Flooding Susceptibility Flooding Type: Limited Potential for Groundwater Flooding to Occur	(S)	0	1	330000 349600
	BGS Groundwater Flooding Susceptibility Flooding Type: Limited Potential for Groundwater Flooding to Occur	C7SE (SE)	0	1	329800 350600
	BGS Groundwater Flooding Susceptibility Flooding Type: Potential for Groundwater Flooding to Occur at Surface	C7SE (S)	0	1	329663 350500
	BGS Groundwater Flooding Susceptibility Flooding Type: Potential for Groundwater Flooding to Occur at Surface	C7SE (E)	0	1	329700 350682
	BGS Groundwater Flooding Susceptibility Flooding Type: Potential for Groundwater Flooding of Property Situated Below Ground Level	C8SW (E)	0	1	330150 350682
	BGS Groundwater Flooding Susceptibility Flooding Type: Limited Potential for Groundwater Flooding to Occur	C4NW (SE)	0	1	330200 350400
	BGS Groundwater Flooding Susceptibility Flooding Type: Limited Potential for Groundwater Flooding to Occur	C7SE (SE)	0	1	329850 350500
	BGS Groundwater Flooding Susceptibility Flooding Type: Potential for Groundwater Flooding to Occur at Surface	C4NW (SE)	0	1	330200 350450
	BGS Groundwater Flooding Susceptibility Flooding Type: Potential for Groundwater Flooding of Property Situated Below Ground Level	C4NW (SE)	0	1	329950 350250
	BGS Groundwater Flooding Susceptibility Flooding Type: Limited Potential for Groundwater Flooding to Occur	C4SW (SE)	0	1	329950 350100
	BGS Groundwater Flooding Susceptibility Flooding Type: Limited Potential for Groundwater Flooding to Occur	C4NW (SE)	0	1	330150 350350
	BGS Groundwater Flooding Susceptibility Flooding Type: Limited Potential for Groundwater Flooding to Occur	C7SE (SE)	0	1	329750 350550

Map ID	Details	Quadrant Reference (Compass Direction)	Estimated Distance From Site	Contact	NGR
	BGS Groundwater Flooding Susceptibility Flooding Type: Limited Potential for Groundwater Flooding to Occur	C8SW (E)	0	1	330000 350550
	BGS Groundwater Flooding Susceptibility Flooding Type: Potential for Groundwater Flooding to Occur at Surface	C4NW (SE)	0	1	330000 350300
	BGS Groundwater Flooding Susceptibility Flooding Type: Potential for Groundwater Flooding to Occur at Surface	C4SW (SE)	0	1	330000 350000
	BGS Groundwater Flooding Susceptibility Flooding Type: Limited Potential for Groundwater Flooding to Occur	C4SW (S)	0	1	329950 349850
	BGS Groundwater Flooding Susceptibility Flooding Type: Potential for Groundwater Flooding of Property Situated Below Ground Level	(S)	0	1	330050 349750
	BGS Groundwater Flooding Susceptibility Flooding Type: Potential for Groundwater Flooding of Property Situated Below Ground Level	(SE)	0	1	330100 349750
	BGS Groundwater Flooding Susceptibility Flooding Type: Limited Potential for Groundwater Flooding to Occur	C3SE (S)	0	1	329800 350050
	BGS Groundwater Flooding Susceptibility Flooding Type: Limited Potential for Groundwater Flooding to Occur	C4SW (S)	0	1	329900 350050
	BGS Groundwater Flooding Susceptibility Flooding Type: Limited Potential for Groundwater Flooding to Occur	C3SE (S)	0	1	329850 350000
	BGS Groundwater Flooding Susceptibility Flooding Type: Potential for Groundwater Flooding of Property Situated Below Ground Level	C4SE (SE)	0	1	330250 350000
	BGS Groundwater Flooding Susceptibility Flooding Type: Limited Potential for Groundwater Flooding to Occur	(S)	0	1	329950 349750
	BGS Groundwater Flooding Susceptibility Flooding Type: Limited Potential for Groundwater Flooding to Occur	(S)	0	1	330000 349750
	BGS Groundwater Flooding Susceptibility Flooding Type: Limited Potential for Groundwater Flooding to Occur	C3NE (S)	0	1	329663 350300
	BGS Groundwater Flooding Susceptibility Flooding Type: Limited Potential for Groundwater Flooding to Occur	C3SE (S)	0	1	329663 350000
	BGS Groundwater Flooding Susceptibility Flooding Type: Limited Potential for Groundwater Flooding to Occur	(SE)	0	1	330200 349750
	BGS Groundwater Flooding Susceptibility Flooding Type: Potential for Groundwater Flooding of Property Situated Below Ground Level	C4SW (S)	0	1	329900 349950
	BGS Groundwater Flooding Susceptibility Flooding Type: Potential for Groundwater Flooding to Occur at Surface	C4NW (SE)	0	1	330150 350200
	BGS Groundwater Flooding Susceptibility Flooding Type: Potential for Groundwater Flooding to Occur at Surface	C4NW (SE)	0	1	329950 350150
	BGS Groundwater Flooding Susceptibility Flooding Type: Limited Potential for Groundwater Flooding to Occur	(SE)	0	1	330150 349700
	BGS Groundwater Flooding Susceptibility Flooding Type: Limited Potential for Groundwater Flooding to Occur	C4SE (SE)	0	1	330300 349900
	BGS Groundwater Flooding Susceptibility Flooding Type: Potential for Groundwater Flooding of Property Situated Below Ground Level	C8SE (E)	0	1	330400 350700
	BGS Groundwater Flooding Susceptibility Flooding Type: Limited Potential for Groundwater Flooding to Occur	(SE)	0	1	330550 349600

Map ID	Details	Quadrant Reference (Compass Direction)	Estimated Distance From Site	Contact	NGR
	BGS Groundwater Flooding Susceptibility Flooding Type: Potential for Groundwater Flooding to Occur at Surface	(SE)	0	1	330750 349550
	BGS Groundwater Flooding Susceptibility Flooding Type: Limited Potential for Groundwater Flooding to Occur	C4SW (SE)	0	1	329950 350050
	BGS Groundwater Flooding Susceptibility Flooding Type: Potential for Groundwater Flooding of Property Situated Below Ground Level	C4SW (SE)	0	1	330150 350050
	BGS Groundwater Flooding Susceptibility Flooding Type: Potential for Groundwater Flooding of Property Situated Below Ground Level	C4SE (SE)	0	1	330350 350050
	BGS Groundwater Flooding Susceptibility Flooding Type: Potential for Groundwater Flooding to Occur at Surface	C4NE (SE)	0	1	330250 350350
	BGS Groundwater Flooding Susceptibility Flooding Type: Potential for Groundwater Flooding of Property Situated Below Ground Level	(E)	0	1	331000 350400
	BGS Groundwater Flooding Susceptibility Flooding Type: Potential for Groundwater Flooding of Property Situated Below Ground Level	C7SE (S)	0	1	329663 350682
	BGS Groundwater Flooding Susceptibility Flooding Type: Potential for Groundwater Flooding to Occur at Surface	C8SW (E)	0	1	330200 350550
	BGS Groundwater Flooding Susceptibility Flooding Type: Potential for Groundwater Flooding of Property Situated Below Ground Level	C8SE (E)	0	1	330350 350550
	BGS Groundwater Flooding Susceptibility Flooding Type: Potential for Groundwater Flooding of Property Situated Below Ground Level	C3SE (S)	0	1	329850 350100
	BGS Groundwater Flooding Susceptibility Flooding Type: Limited Potential for Groundwater Flooding to Occur	C4SW (S)	0	1	329900 349900
	BGS Groundwater Flooding Susceptibility Flooding Type: Potential for Groundwater Flooding of Property Situated Below Ground Level	C4SW (SE)	0	1	329950 350000
	BGS Groundwater Flooding Susceptibility Flooding Type: Potential for Groundwater Flooding of Property Situated Below Ground Level	C4SW (SE)	0	1	330000 349950
	BGS Groundwater Flooding Susceptibility Flooding Type: Limited Potential for Groundwater Flooding to Occur	C4SE (SE)	0	1	330300 350000
	BGS Groundwater Flooding Susceptibility Flooding Type: Potential for Groundwater Flooding of Property Situated Below Ground Level	(SE)	0	1	330900 349900
	BGS Groundwater Flooding Susceptibility Flooding Type: Limited Potential for Groundwater Flooding to Occur	(S)	0	1	330150 349150
	BGS Groundwater Flooding Susceptibility Flooding Type: Potential for Groundwater Flooding of Property Situated Below Ground Level	(SE)	0	1	330250 349300
	BGS Groundwater Flooding Susceptibility Flooding Type: Potential for Groundwater Flooding of Property Situated Below Ground Level	(S)	0	1	330150 349250
	BGS Groundwater Flooding Susceptibility Flooding Type: Limited Potential for Groundwater Flooding to Occur	(S)	0	1	329950 349300
	BGS Groundwater Flooding Susceptibility Flooding Type: Limited Potential for Groundwater Flooding to Occur	(S)	0	1	330000 349350
	BGS Groundwater Flooding Susceptibility Flooding Type: Potential for Groundwater Flooding to Occur at Surface	(SE)	0	1	330450 349300
	BGS Groundwater Flooding Susceptibility Flooding Type: Limited Potential for Groundwater Flooding to Occur	(SE)	0	1	330550 349150

Map ID	Details	Quadrant Reference (Compass Direction)	Estimated Distance From Site	Contact	NGR
	BGS Groundwater Flooding Susceptibility Flooding Type: Potential for Groundwater Flooding of Property Situated Below Ground Level	(SE)	0	1	331050 350000
	BGS Groundwater Flooding Susceptibility Flooding Type: Limited Potential for Groundwater Flooding to Occur	(S)	0	1	329950 349150
	BGS Groundwater Flooding Susceptibility Flooding Type: Limited Potential for Groundwater Flooding to Occur	(S)	0	1	330000 349400
	BGS Groundwater Flooding Susceptibility Flooding Type: Limited Potential for Groundwater Flooding to Occur	(S)	0	1	330050 349400
	BGS Groundwater Flooding Susceptibility Flooding Type: Potential for Groundwater Flooding to Occur at Surface	(SE)	0	1	330250 349400
	BGS Groundwater Flooding Susceptibility Flooding Type: Potential for Groundwater Flooding of Property Situated Below Ground Level	(SE)	0	1	330450 349450
	BGS Groundwater Flooding Susceptibility Flooding Type: Limited Potential for Groundwater Flooding to Occur	(SE)	0	1	330650 349500
	BGS Groundwater Flooding Susceptibility Flooding Type: Potential for Groundwater Flooding of Property Situated Below Ground Level	(SE)	0	1	330700 349550
	BGS Groundwater Flooding Susceptibility Flooding Type: Potential for Groundwater Flooding of Property Situated Below Ground Level	(SE)	0	1	330450 349150
	BGS Groundwater Flooding Susceptibility Flooding Type: Potential for Groundwater Flooding of Property Situated Below Ground Level	(SE)	0	1	330500 349150
	BGS Groundwater Flooding Susceptibility Flooding Type: Potential for Groundwater Flooding of Property Situated Below Ground Level	(SE)	0	1	330600 349150
	BGS Groundwater Flooding Susceptibility Flooding Type: Potential for Groundwater Flooding to Occur at Surface	(SW)	0	1	328950 349650
	BGS Groundwater Flooding Susceptibility Flooding Type: Potential for Groundwater Flooding of Property Situated Below Ground Level	(S)	0	1	329850 349300
	BGS Groundwater Flooding Susceptibility Flooding Type: Potential for Groundwater Flooding of Property Situated Below Ground Level	(S)	0	1	330150 349350
	BGS Groundwater Flooding Susceptibility Flooding Type: Limited Potential for Groundwater Flooding to Occur	(S)	0	1	330100 349350
	BGS Groundwater Flooding Susceptibility Flooding Type: Potential for Groundwater Flooding of Property Situated Below Ground Level	(SE)	0	1	330600 349350
	BGS Groundwater Flooding Susceptibility Flooding Type: Limited Potential for Groundwater Flooding to Occur	(S)	0	1	329350 349600
	BGS Groundwater Flooding Susceptibility Flooding Type: Limited Potential for Groundwater Flooding to Occur	(S)	0	1	330000 349500
	BGS Groundwater Flooding Susceptibility Flooding Type: Limited Potential for Groundwater Flooding to Occur	(SE)	0	1	330300 349350
	BGS Groundwater Flooding Susceptibility Flooding Type: Limited Potential for Groundwater Flooding to Occur	(SE)	0	1	330600 349600
	BGS Groundwater Flooding Susceptibility Flooding Type: Potential for Groundwater Flooding of Property Situated Below Ground Level	C8SW (E)	1	1	330200 350500
	BGS Groundwater Flooding Susceptibility Flooding Type: Potential for Groundwater Flooding of Property Situated Below Ground Level	(S)	2	1	329900 349150

Map ID	Details	Quadrant Reference (Compass Direction)	Estimated Distance From Site	Contact	NGR
	BGS Groundwater Flooding Susceptibility Flooding Type: Limited Potential for Groundwater Flooding to Occur	(S)	4	1	330000 349550
	BGS Groundwater Flooding Susceptibility Flooding Type: Potential for Groundwater Flooding of Property Situated Below Ground Level	C4NW (SE)	7	1	330150 350450
	BGS Groundwater Flooding Susceptibility Flooding Type: Limited Potential for Groundwater Flooding to Occur	(SE)	13	1	330250 349450
	BGS Groundwater Flooding Susceptibility Flooding Type: Potential for Groundwater Flooding of Property Situated Below Ground Level	C8SE (E)	18	1	330250 350750
	BGS Groundwater Flooding Susceptibility Flooding Type: Limited Potential for Groundwater Flooding to Occur	(E)	19	1	331050 350450
	BGS Groundwater Flooding Susceptibility Flooding Type: Potential for Groundwater Flooding of Property Situated Below Ground Level	(SE)	19	1	330550 349200
	BGS Groundwater Flooding Susceptibility Flooding Type: Potential for Groundwater Flooding of Property Situated Below Ground Level	(SE)	19	1	330550 349300
	BGS Groundwater Flooding Susceptibility Flooding Type: Limited Potential for Groundwater Flooding to Occur	C3SE (S)	24	1	329800 350000
	BGS Groundwater Flooding Susceptibility Flooding Type: Potential for Groundwater Flooding to Occur at Surface	C12SW (NE)	26	1	330150 351150
	BGS Groundwater Flooding Susceptibility Flooding Type: Limited Potential for Groundwater Flooding to Occur	C8SW (E)	34	1	329900 350682
	BGS Groundwater Flooding Susceptibility Flooding Type: Limited Potential for Groundwater Flooding to Occur	(S)	34	1	329900 349250
	BGS Groundwater Flooding Susceptibility Flooding Type: Limited Potential for Groundwater Flooding to Occur	(S)	37	1	329800 349600
	BGS Groundwater Flooding Susceptibility Flooding Type: Limited Potential for Groundwater Flooding to Occur	C8SW (SE)	39	1	330050 350500
	BGS Groundwater Flooding Susceptibility Flooding Type: Potential for Groundwater Flooding of Property Situated Below Ground Level	C8SW (E)	41	1	330200 350650
	BGS Groundwater Flooding Susceptibility Flooding Type: Limited Potential for Groundwater Flooding to Occur	(E)	47	1	331100 350400
	BGS Groundwater Flooding Susceptibility Flooding Type: Potential for Groundwater Flooding of Property Situated Below Ground Level	(S)	47	1	329900 349300
	BGS Groundwater Flooding Susceptibility Flooding Type: Limited Potential for Groundwater Flooding to Occur	C7SE (W)	49	1	329650 350682
	BGS Groundwater Flooding Susceptibility Flooding Type: Limited Potential for Groundwater Flooding to Occur	C3SE (S)	49	1	329850 349950
	BGS Groundwater Flooding Susceptibility Flooding Type: Potential for Groundwater Flooding of Property Situated Below Ground Level	(E)	53	1	330600 350700
	BGS Groundwater Flooding Susceptibility Flooding Type: Limited Potential for Groundwater Flooding to Occur	C3SE (S)	65	1	329850 349900
	BGS Groundwater Flooding Susceptibility Flooding Type: Potential for Groundwater Flooding to Occur at Surface	C8NW (NE)	68	1	330150 350950
	BGS Groundwater Flooding Susceptibility Flooding Type: Potential for Groundwater Flooding to Occur at Surface	C8SW (E)	72	1	330200 350600

Map ID	Details	Quadrant Reference (Compass Direction)	Estimated Distance From Site	Contact	NGR
	BGS Groundwater Flooding Susceptibility Flooding Type: Potential for Groundwater Flooding of Property Situated Below Ground Level	(E)	74	1	331150 350350
	BGS Groundwater Flooding Susceptibility Flooding Type: Potential for Groundwater Flooding of Property Situated Below Ground Level	(SE)	74	1	330900 349150
	BGS Groundwater Flooding Susceptibility Flooding Type: Potential for Groundwater Flooding of Property Situated Below Ground Level	(E)	76	1	330600 350400
	BGS Groundwater Flooding Susceptibility Flooding Type: Potential for Groundwater Flooding of Property Situated Below Ground Level	(E)	82	1	331100 350450
	BGS Groundwater Flooding Susceptibility Flooding Type: Potential for Groundwater Flooding of Property Situated Below Ground Level	(E)	82	1	331050 350500
	BGS Groundwater Flooding Susceptibility Flooding Type: Potential for Groundwater Flooding of Property Situated Below Ground Level	C7SE (NE)	91	1	329750 350750
	BGS Groundwater Flooding Susceptibility Flooding Type: Potential for Groundwater Flooding of Property Situated Below Ground Level	(SE)	96	1	331050 349650
	BGS Groundwater Flooding Susceptibility Flooding Type: Potential for Groundwater Flooding of Property Situated Below Ground Level	(E)	97	1	331050 350550
	BGS Groundwater Flooding Susceptibility Flooding Type: Potential for Groundwater Flooding of Property Situated Below Ground Level	(E)	99	1	330850 350750
	BGS Groundwater Flooding Susceptibility Flooding Type: Potential for Groundwater Flooding of Property Situated Below Ground Level	C8SW (E)	104	1	330150 350600
	BGS Groundwater Flooding Susceptibility Flooding Type: Potential for Groundwater Flooding of Property Situated Below Ground Level	C8SW (E)	108	1	329900 350750
	BGS Groundwater Flooding Susceptibility Flooding Type: Limited Potential for Groundwater Flooding to Occur	C8SW (E)	123	1	330000 350682
	BGS Groundwater Flooding Susceptibility Flooding Type: Limited Potential for Groundwater Flooding to Occur	(E)	124	1	331200 350400
	BGS Groundwater Flooding Susceptibility Flooding Type: Potential for Groundwater Flooding of Property Situated Below Ground Level	(E)	127	1	331100 350600
	BGS Groundwater Flooding Susceptibility Flooding Type: Potential for Groundwater Flooding to Occur at Surface	(S)	127	1	329800 349350
	BGS Groundwater Flooding Susceptibility Flooding Type: Limited Potential for Groundwater Flooding to Occur	C8SW (E)	133	1	329950 350750
	BGS Groundwater Flooding Susceptibility Flooding Type: Potential for Groundwater Flooding of Property Situated Below Ground Level	C7SE (N)	141	1	329663 350800
	BGS Groundwater Flooding Susceptibility Flooding Type: Potential for Groundwater Flooding of Property Situated Below Ground Level	(E)	141	1	330600 350750
	BGS Groundwater Flooding Susceptibility Flooding Type: Potential for Groundwater Flooding of Property Situated Below Ground Level	C7SE (NE)	142	1	329800 350800
	BGS Groundwater Flooding Susceptibility Flooding Type: Limited Potential for Groundwater Flooding to Occur	C3SE (S)	146	1	329550 350100
	BGS Groundwater Flooding Susceptibility Flooding Type: Limited Potential for Groundwater Flooding to Occur	C7SW (W)	149	1	329500 350650
	BGS Groundwater Flooding Susceptibility Flooding Type: Limited Potential for Groundwater Flooding to Occur	C7SW (SW)	149	1	329500 350550

Map ID	Details	Quadrant Reference (Compass Direction)	Estimated Distance From Site	Contact	NGR
	BGS Groundwater Flooding Susceptibility Flooding Type: Limited Potential for Groundwater Flooding to Occur	(SE)	150	1	331100 349600
	BGS Groundwater Flooding Susceptibility Flooding Type: Potential for Groundwater Flooding to Occur at Surface	(E)	151	1	331150 350550
	BGS Groundwater Flooding Susceptibility Flooding Type: Potential for Groundwater Flooding of Property Situated Below Ground Level	C3NW (S)	152	1	329500 350250
	BGS Groundwater Flooding Susceptibility Flooding Type: Limited Potential for Groundwater Flooding to Occur	C8SW (NE)	156	1	329900 350800
	BGS Groundwater Flooding Susceptibility Flooding Type: Potential for Groundwater Flooding of Property Situated Below Ground Level	(SE)	164	1	331100 349350
	BGS Groundwater Flooding Susceptibility Flooding Type: Potential for Groundwater Flooding of Property Situated Below Ground Level	(E)	169	1	330850 350800
	BGS Groundwater Flooding Susceptibility Flooding Type: Limited Potential for Groundwater Flooding to Occur	C8SW (E)	175	1	330000 350800
	BGS Groundwater Flooding Susceptibility Flooding Type: Limited Potential for Groundwater Flooding to Occur	(S)	178	1	329700 349500
	BGS Groundwater Flooding Susceptibility Flooding Type: Potential for Groundwater Flooding of Property Situated Below Ground Level	C8NW (NE)	180	1	330100 350900
	BGS Groundwater Flooding Susceptibility Flooding Type: Limited Potential for Groundwater Flooding to Occur	C3SE (S)	185	1	329550 350050
	BGS Groundwater Flooding Susceptibility Flooding Type: Limited Potential for Groundwater Flooding to Occur	(S)	189	1	329750 349300
	BGS Groundwater Flooding Susceptibility Flooding Type: Potential for Groundwater Flooding of Property Situated Below Ground Level	C8NE (E)	197	1	330500 350900
	BGS Groundwater Flooding Susceptibility Flooding Type: Potential for Groundwater Flooding to Occur at Surface	(E)	207	1	331150 350650
	BGS Groundwater Flooding Susceptibility Flooding Type: Potential for Groundwater Flooding of Property Situated Below Ground Level	(E)	208	1	330650 350850
	BGS Groundwater Flooding Susceptibility Flooding Type: Limited Potential for Groundwater Flooding to Occur	(E)	210	1	330800 350850
	BGS Groundwater Flooding Susceptibility Flooding Type: Potential for Groundwater Flooding of Property Situated Below Ground Level	(S)	210	1	329100 349250
	BGS Groundwater Flooding Susceptibility Flooding Type: Potential for Groundwater Flooding of Property Situated Below Ground Level	C8NE (E)	218	1	330400 350950
	BGS Groundwater Flooding Susceptibility Flooding Type: Limited Potential for Groundwater Flooding to Occur	C3SE (S)	226	1	329550 350000
	BGS Groundwater Flooding Susceptibility Flooding Type: Potential for Groundwater Flooding of Property Situated Below Ground Level	C3SW (S)	227	1	329450 350100
	BGS Groundwater Flooding Susceptibility Flooding Type: Potential for Groundwater Flooding of Property Situated Below Ground Level	(E)	233	1	330900 350850
	BGS Groundwater Flooding Susceptibility Flooding Type: Potential for Groundwater Flooding of Property Situated Below Ground Level	(S)	237	1	329700 349300
	BGS Groundwater Flooding Susceptibility Flooding Type: Limited Potential for Groundwater Flooding to Occur	(S)	240	1	329663 349250

Map ID	Details	Quadrant Reference (Compass Direction)	Estimated Distance From Site	Contact	NGR
	BGS Groundwater Flooding Susceptibility Flooding Type: Potential for Groundwater Flooding of Property Situated Below Ground Level	C7NE (NE)	242	1	329800 350900
	BGS Groundwater Flooding Susceptibility Flooding Type: Limited Potential for Groundwater Flooding to Occur	C8NW (NE)	243	1	330000 350850
	BGS Groundwater Flooding Susceptibility Flooding Type: Limited Potential for Groundwater Flooding to Occur	C3SW (S)	254	1	329450 350050
	BGS Groundwater Flooding Susceptibility Flooding Type: Potential for Groundwater Flooding of Property Situated Below Ground Level	(E)	260	1	331100 350900
	BGS Groundwater Flooding Susceptibility Flooding Type: Limited Potential for Groundwater Flooding to Occur	C3SE (S)	260	1	329550 349950
	BGS Groundwater Flooding Susceptibility Flooding Type: Potential for Groundwater Flooding of Property Situated Below Ground Level	C8NW (E)	264	1	330100 350850
	BGS Groundwater Flooding Susceptibility Flooding Type: Potential for Groundwater Flooding of Property Situated Below Ground Level	(E)	266	1	330550 350950
	BGS Groundwater Flooding Susceptibility Flooding Type: Potential for Groundwater Flooding of Property Situated Below Ground Level	(E)	270	1	331200 350650
	BGS Groundwater Flooding Susceptibility Flooding Type: Potential for Groundwater Flooding to Occur at Surface	C3SW (S)	270	1	329350 349850
	BGS Groundwater Flooding Susceptibility Flooding Type: Potential for Groundwater Flooding of Property Situated Below Ground Level	(E)	273	1	331000 350850
	BGS Groundwater Flooding Susceptibility Flooding Type: Limited Potential for Groundwater Flooding to Occur	(S)	285	1	329663 349300
	BGS Groundwater Flooding Susceptibility Flooding Type: Limited Potential for Groundwater Flooding to Occur	C8NE (NE)	287	1	330450 351050
	BGS Groundwater Flooding Susceptibility Flooding Type: Limited Potential for Groundwater Flooding to Occur	C3SW (S)	287	1	329450 350000
	BGS Groundwater Flooding Susceptibility Flooding Type: Potential for Groundwater Flooding of Property Situated Below Ground Level	C7NE (NE)	292	1	329800 350950
	BGS Groundwater Flooding Susceptibility Flooding Type: Potential for Groundwater Flooding of Property Situated Below Ground Level	C3NW (SW)	301	1	329350 350300
	BGS Groundwater Flooding Susceptibility Flooding Type: Potential for Groundwater Flooding of Property Situated Below Ground Level	C8NE (NE)	318	1	330400 351050
	BGS Groundwater Flooding Susceptibility Flooding Type: Limited Potential for Groundwater Flooding to Occur	(S)	319	1	329600 349650
	BGS Groundwater Flooding Susceptibility Flooding Type: Limited Potential for Groundwater Flooding to Occur	C8NW (NE)	326	1	330150 351000
	BGS Groundwater Flooding Susceptibility Flooding Type: Potential for Groundwater Flooding of Property Situated Below Ground Level	C8NE (NE)	329	1	330250 351050
	BGS Groundwater Flooding Susceptibility Flooding Type: Potential for Groundwater Flooding of Property Situated Below Ground Level	(S)	334	1	329600 349600
	BGS Groundwater Flooding Susceptibility Flooding Type: Potential for Groundwater Flooding of Property Situated Below Ground Level	(E)	338	1	331050 350900
	BGS Groundwater Flooding Susceptibility Flooding Type: Potential for Groundwater Flooding of Property Situated Below Ground Level	(S)	338	1	329650 349250

Map ID	Details	Quadrant Reference (Compass Direction)	Estimated Distance From Site	Contact	NGR
	BGS Groundwater Flooding Susceptibility Flooding Type: Limited Potential for Groundwater Flooding to Occur	C7NE (N)	341	1	329750 351000
	BGS Groundwater Flooding Susceptibility Flooding Type: Potential for Groundwater Flooding of Property Situated Below Ground Level	C7NE (NE)	344	1	329850 351000
	BGS Groundwater Flooding Susceptibility Flooding Type: Potential for Groundwater Flooding of Property Situated Below Ground Level	C8NW (NE)	346	1	330200 351050
	BGS Groundwater Flooding Susceptibility Flooding Type: Potential for Groundwater Flooding of Property Situated Below Ground Level	C8NW (NE)	352	1	329900 351000
	BGS Groundwater Flooding Susceptibility Flooding Type: Potential for Groundwater Flooding of Property Situated Below Ground Level	(E)	353	1	330700 351000
	BGS Groundwater Flooding Susceptibility Flooding Type: Limited Potential for Groundwater Flooding to Occur	(E)	356	1	330600 351050
	BGS Groundwater Flooding Susceptibility Flooding Type: Potential for Groundwater Flooding of Property Situated Below Ground Level	(S)	359	1	329550 349700
	BGS Groundwater Flooding Susceptibility Flooding Type: Limited Potential for Groundwater Flooding to Occur	(E)	366	1	330850 351000
	BGS Groundwater Flooding Susceptibility Flooding Type: Limited Potential for Groundwater Flooding to Occur	C8NE (NE)	368	1	330300 351100
	BGS Groundwater Flooding Susceptibility Flooding Type: Potential for Groundwater Flooding to Occur at Surface	C8NW (NE)	368	1	330000 351100
	BGS Groundwater Flooding Susceptibility Flooding Type: Potential for Groundwater Flooding of Property Situated Below Ground Level	(S)	370	1	329600 349200
	BGS Groundwater Flooding Susceptibility Flooding Type: Potential for Groundwater Flooding of Property Situated Below Ground Level	C8NE (NE)	372	1	330450 351100
	BGS Groundwater Flooding Susceptibility Flooding Type: Potential for Groundwater Flooding of Property Situated Below Ground Level	C12SE (NE)	382	1	330400 351200
	BGS Groundwater Flooding Susceptibility Flooding Type: Limited Potential for Groundwater Flooding to Occur	C8NW (NE)	396	1	330000 351050
	BGS Groundwater Flooding Susceptibility Flooding Type: Potential for Groundwater Flooding to Occur at Surface	C8NW (NE)	401	1	329900 351050
	BGS Groundwater Flooding Susceptibility Flooding Type: Potential for Groundwater Flooding to Occur at Surface	(E)	405	1	331100 350950
	BGS Groundwater Flooding Susceptibility Flooding Type: Potential for Groundwater Flooding of Property Situated Below Ground Level	C8NW (NE)	411	1	329950 351050
	BGS Groundwater Flooding Susceptibility Flooding Type: Potential for Groundwater Flooding to Occur at Surface	(NE)	420	1	330600 351100
	BGS Groundwater Flooding Susceptibility Flooding Type: Potential for Groundwater Flooding of Property Situated Below Ground Level	C3SW (S)	429	1	329350 349900
	BGS Groundwater Flooding Susceptibility Flooding Type: Potential for Groundwater Flooding of Property Situated Below Ground Level	C3SW (S)	435	1	329400 349850
	BGS Groundwater Flooding Susceptibility Flooding Type: Limited Potential for Groundwater Flooding to Occur	C3SW (SW)	451	1	329250 350000
	BGS Groundwater Flooding Susceptibility Flooding Type: Potential for Groundwater Flooding of Property Situated Below Ground Level	(E)	456	1	331150 351050

Map ID	Details	Quadrant Reference (Compass Direction)	Estimated Distance From Site	Contact	NGR
	BGS Groundwater Flooding Susceptibility Flooding Type: Limited Potential for Groundwater Flooding to Occur	(S)	458	1	329450 349250
	BGS Groundwater Flooding Susceptibility Flooding Type: Potential for Groundwater Flooding to Occur at Surface	C3SW (SW)	465	1	329300 349900
	BGS Groundwater Flooding Susceptibility Flooding Type: Limited Potential for Groundwater Flooding to Occur	C11SE (N)	491	1	329800 351150
	BGS Groundwater Flooding Susceptibility Flooding Type: Potential for Groundwater Flooding of Property Situated Below Ground Level	C3SW (SW)	499	1	329300 349850
1	**Discharge Consents** Operator: British Coal Opencast Property Type: Undefined Or Other Location: Wrexham Plas Power Pool Covert Open, Plas Power Pool Covert Opencast, Pool Covert Opencast Coal Site Authority: Natural Resources Wales Catchment Area: River Dee Reference: Cm0003801 Permit Version: 1 Effective Date: 12th April 1957 Issued Date: 12th April 1957 Revocation Date: 22nd December 1992 Discharge Type: Unspecified Discharge Environment: Not Supplied Receiving Water: Un-Named Stream Entering Gwenf **Status: Consent expired** Positional Accuracy: Located by supplier to within 10m	C4NE (SE)	0	2	330500 350240
2	**Discharge Consents** Operator: Mr Michael Jones Property Type: Domestic Property (Multiple) Location: Foxes Hollow, Ruthin Road, Nr Coedpoeth, Wrexham, N Wales, Ll11 3bp Authority: Natural Resources Wales Catchment Area: Not Supplied Reference: Cg0448601 Permit Version: 1 Effective Date: 7th December 2006 Issued Date: 7th December 2006 Revocation Date: Not Supplied Discharge Type: Sewage Discharges - Final/Treated Effluent - Not Water Company Discharge Environment: Freshwater Stream/River Receiving Water: Unnamed Watercourse **Status: New Consent (Water Resources Act 1991, Section 88 & Schedule 10 as amended by Environment Act 1995)** Positional Accuracy: Located by supplier to within 10m	C8SW (E)	43	2	329900 350672
3	**Discharge Consents** Operator: Dwr Cymru Cyfyngedig Property Type: Sewerage Network - Sewers - Water Company Location: Ruthin/Berse Road Coedpoeth Authority: Natural Resources Wales Catchment Area: GWENFRO Reference: Cg0356301 Permit Version: 4 Effective Date: 31st March 2008 Issued Date: 19th February 2008 Revocation Date: Not Supplied Discharge Type: Sewage Discharges - Stw Storm Overflow/Storm Tank - Water Company Discharge Environment: Freshwater Stream/River Receiving Water: River Clywedog Tributary **Status: Effective** Positional Accuracy: Located by supplier to within 10m	C7NW (NW)	404	2	329377 350898

Map ID	Details	Quadrant Reference (Compass Direction)	Estimated Distance From Site	Contact	NGR
3	**Discharge Consents** Operator: Dwr Cymru Cyfyngedig Property Type: Sewerage Network - Sewers - Water Company Location: Ruthin/Berse Road Coedpoeth Authority: Natural Resources Wales Catchment Area: GWENFRO Reference: Cg0356301 Permit Version: 4 Effective Date: 31st March 2008 Issued Date: 19th February 2008 Revocation Date: Not Supplied Discharge Type: Sewage Discharges - Stw Storm Overflow/Storm Tank - Water Company Discharge Environment: Freshwater Stream/River Receiving Water: River Clywedog Tributary **Status: Effective** Positional Accuracy: Located by supplier to within 10m	C7NW (NW)	404	2	329377 350898
3	**Discharge Consents** Operator: Dwr Cymru Cyfyngedig Property Type: Sewerage Network - Sewers - Water Company Location: Ruthin/Berse Road Coedpoeth Cso, Nr Heol Maelor, Coedpoeth, Wrexham, Ll11 3ly Authority: Natural Resources Wales Catchment Area: GWENFRO Reference: Cg0356301 Permit Version: 5 Effective Date: 21st October 2019 Issued Date: 21st October 2019 Revocation Date: Not Supplied Discharge Type: Sewage Discharges - Stw Storm Overflow/Storm Tank - Water Company Discharge Environment: Freshwater Stream/River Receiving Water: River Clywedog **Status: Effective** Positional Accuracy: Located by supplier to within 10m	C7NW (NW)	405	2	329377 350899
4	**Discharge Consents** Operator: Dwr Cymru Cyfyngedig Property Type: Sewerage Network - Pumping Staions Location: Rhos Berse Road Pumping Station, Coedpoeth, Wrexham, Uk, Ll11 3bt Authority: Natural Resources Wales Catchment Area: CLYWEDOG - ABOVE BLACK BROOK Reference: Cg0412301 Permit Version: 1 Effective Date: 24th October 2003 Issued Date: 24th October 2003 Revocation Date: Not Supplied Discharge Type: Sewage Discharges - Stw Storm Overflow/Storm Tank - Water Company Discharge Environment: Freshwater Stream/River Receiving Water: Un-Named Watercourse **Status: Effective** Positional Accuracy: Located by supplier to within 10m	C7SW (SW)	451	2	329198 350488
4	**Discharge Consents** Operator: Dwr Cymru Cyfyngedig Property Type: Sewerage Network - Pumping Staions Location: Rhos Berse Road Pumping Station, Coedpoeth, Wrexham, Uk, Ll11 3bt Authority: Natural Resources Wales Catchment Area: CLYWEDOG - ABOVE BLACK BROOK Reference: Cg0412301 Permit Version: 1 Effective Date: 24th October 2003 Issued Date: 24th October 2003 Revocation Date: Not Supplied Discharge Type: Sewage Discharges - Stw Storm Overflow/Storm Tank - Water Company Discharge Environment: Freshwater Stream/River Receiving Water: Un-Named Watercourse **Status: Effective** Positional Accuracy: Located by supplier to within 10m	C7SW (SW)	451	2	329198 350488

Map ID	Details	Quadrant Reference (Compass Direction)	Estimated Distance From Site	Contact	NGR
5	**Discharge Consents** Operator: Dwr Cymru Cyfyngedig Property Type: Sewerage Network - Sewers - Water Company Location: Ruthin/Berse Road Coedpoeth Authority: Natural Resources Wales Catchment Area: Not Supplied Reference: Cg0356301 Permit Version: 3 Effective Date: 31st March 2007 Issued Date: 31st March 2007 Revocation Date: 30th March 2008 Discharge Type: Public Sewage: Storm Sewage Overflow Discharge Environment: Freshwater Stream/River Receiving Water: River Clywedog Tributary **Status: Modified (Water Resources Act 1991, Schedule 10 as amended by Environment Act 1995)** Positional Accuracy: Located by supplier to within 10m	C7NW (NW)	511	2	329260 350930
5	**Discharge Consents** Operator: Dwr Cymru Cyfyngedig Property Type: Sewerage Network - Sewers - Water Company Location: Ruthin/Berse Road Coedpoeth Authority: Natural Resources Wales Catchment Area: Not Supplied Reference: Cg0356301 Permit Version: 2 Effective Date: 31st March 2010 Issued Date: 8th March 2005 Revocation Date: 30th March 2007 Discharge Type: Public Sewage: Storm Sewage Overflow Discharge Environment: Freshwater Stream/River Receiving Water: River Clywedog Tributary **Status: Modified (Water Resources Act 1991, Schedule 10 as amended by Environment Act 1995)** Positional Accuracy: Located by supplier to within 10m	C7NW (NW)	511	2	329260 350930
5	**Discharge Consents** Operator: Dwr Cymru Cyfyngedig Property Type: Sewerage Network - Sewers - Water Company Location: Ruthin/Berse Road Coedpoeth Authority: Natural Resources Wales Catchment Area: Not Given Reference: CG0356301 Permit Version: 1 Effective Date: 21st July 1994 Issued Date: 21st July 1994 Revocation Date: 30th March 2010 Discharge Type: Public Sewage: Storm Sewage Overflow Discharge Environment: Freshwater Stream/River Receiving Water: River Clywedog Tributary **Status: New Consent, by Application (Water Resources Act 1991, Section 88)** Positional Accuracy: Located by supplier to within 100m	C7NW (NW)	511	2	329260 350930
	Nearest Surface Water Feature	C4SW (S)	0	-	329898 350094
6	**Pollution Incidents to Controlled Waters** Property Type: Not Given Location: Plas Power Farm, RUTHIN Authority: Environment Agency, Welsh Region Pollutant: Agricultural: Silage Liquor Note: Not Supplied Incident Date: 18th July 1995 Incident Reference: 25050 Catchment Area: Not Given Receiving Water: Not Given Cause of Incident: Unknown Incident Severity: Category 3 - Minor Incident Positional Accuracy: Located by supplier to within 100m	C8SE (E)	0	3	330400 350700

Map ID	Details	Quadrant Reference (Compass Direction)	Estimated Distance From Site	Contact	NGR
7	**Pollution Incidents to Controlled Waters** Property Type: Not Given Location: Bottom Of Coedpeoth Hill On A525 Authority: Environment Agency, Welsh Region Pollutant: Mud/Clay/Soil Note: Blocked Sewer Incident Date: 3rd April 1996 Incident Reference: 27803 Catchment Area: Not Given Receiving Water: Not Given Cause of Incident: Overflow Incident Severity: Category 3 - Minor Incident Positional Accuracy: Located by supplier to within 100m	C7NW (NW)	332	3	329500 350895
7	**Pollution Incidents to Controlled Waters** Property Type: Council Premises Location: Bottom Of, Coedpeoth Hill, A525 Authority: Environment Agency, Welsh Region Pollutant: Mud/Clay/Soil Note: Blocked Sewer Incident Date: 3rd April 1996 Incident Reference: 27803 Catchment Area: Not Given Receiving Water: Not Given Cause of Incident: Overflow Incident Severity: Category 3 - Minor Incident Positional Accuracy: Located by supplier to within 100m	C7NW (NW)	336	3	329500 350900
8	**Pollution Incidents to Controlled Waters** Property Type: Not Given Location: Ponds, SOUTHSEA Authority: Environment Agency, Welsh Region Pollutant: Sewage - Treated Effluent Note: Not Supplied Incident Date: 17th July 1995 Incident Reference: 25332 Catchment Area: Not Given Receiving Water: Not Given Cause of Incident: Unknown Incident Severity: Category 2 - Significant Incident Positional Accuracy: Located by supplier to within 100m	C12SE (NE)	555	3	330480 351280
9	**Pollution Incidents to Controlled Waters** Property Type: Not Given Location: Lay-By, Coed Y Graig, WREXHAM Authority: Environment Agency, Welsh Region Pollutant: Miscellaneous - Fire water / Foam Note: Accidental Spillage/Leakage Incident Date: 7th July 1996 Incident Reference: 29137 Catchment Area: Not Given Receiving Water: Not Given Cause of Incident: Spillage Incident Severity: Category 3 - Minor Incident Positional Accuracy: Located by supplier to within 100m	C6NW (W)	939	3	328800 351000
	River Quality Name: Clywedog GQA Grade: River Quality A Reach: Conf.Black Bk.Erddig Pk-Conf.Trib. Estimated Distance (km): 5.3 Flow Rate: Flow less than 0.31 cumecs Flow Type: River Year: 2000	C2SE (SW)	0	3	329172 349959
	River Quality Name: Gwenfro GQA Grade: River Quality B Reach: Hospital - Conf. Trib. Nr. South Sea Estimated Distance (km): 3.2 Flow Rate: Flow less than 0.31 cumecs Flow Type: River Year: 2000	C12SE (NE)	191	3	330500 351313

Map ID	Details	Quadrant Reference (Compass Direction)	Estimated Distance From Site	Contact	NGR
10	**River Quality Biology Sampling Points** Name: Clywedog (Dee) Reach: Confluence Black Brook Erddig Pk To Confluence Tributary Estimated Distance: 5.30 Positional Accuracy: Located by supplier to within 100m Year: 1990 GQA Grade: River Quality Biology GQA Grade B - Good Year: 1995 GQA Grade: River Quality Biology GQA Grade C - Fairly Good Year: 2000 GQA Grade: River Quality Biology GQA Grade B - Good Year: 2002 GQA Grade: River Quality Biology GQA Grade Not Supplied Year: 2003 GQA Grade: River Quality Biology GQA Grade Not Supplied Year: 2004 GQA Grade: River Quality Biology GQA Grade B - Good Year: 2005 GQA Grade: River Quality Biology GQA Grade B - Good Year: 2006 GQA Grade: River Quality Biology GQA Grade B - Good Year: 2007 GQA Grade: River Quality Biology GQA Grade B - Good Year: 2008 GQA Grade: River Quality Biology GQA Grade B - Good Year: 2009 GQA Grade: River Quality Biology GQA Grade B - Good	C2NW (SW)	852	3	328800 350200
11	**Substantiated Pollution Incident Register** Authority: Natural Resources Wales Incident Date: 27th January 2021 Incident Reference: 2100792 Water Impact: Category 2 - Significant Incident Air Impact: Category 4 - No Impact Land Impact: Category 4 - No Impact Positional Accuracy: Located by supplier to within 10m Pollutant: Contaminated Water: Minewater	C2NW (SW)	863	2	328789 350197
	Groundwater Vulnerability Map Combined Classification: Secondary Superficial Aquifer - Low Vulnerability Combined Vulnerability: Low Combined Aquifer: Productive Bedrock Aquifer, Productive Superficial Aquifer Pollutant Speed: Low Bedrock Flow: Well Connected Fractures Dilution: 300-550 mm/year Baseflow Index: <40% Superficial Patchiness: <90% Superficial Thickness: 3-10m Superficial Recharge: Low	C7SE (S)	0	2	329663 350682
	Groundwater Vulnerability Map Combined Classification: Secondary Superficial Aquifer - Low Vulnerability Combined Vulnerability: Low Combined Aquifer: Productive Bedrock Aquifer, Productive Superficial Aquifer Pollutant Speed: Low Bedrock Flow: Well Connected Fractures Dilution: 300-550 mm/year Baseflow Index: <40% Superficial Patchiness: >90% Superficial Thickness: 3-10m Superficial Recharge: High	C8SW (E)	0	2	330000 350682

Map ID	Details	Quadrant Reference (Compass Direction)	Estimated Distance From Site	Contact	NGR
	Groundwater Vulnerability Map Combined Classification: Secondary Superficial Aquifer - Low Vulnerability Combined Vulnerability: Low Combined Aquifer: Productive Bedrock Aquifer, Productive Superficial Aquifer Pollutant Speed: Low Bedrock Flow: Well Connected Fractures Dilution: 300-550 mm/year Baseflow Index: <40% Superficial Patchiness: >90% Superficial Thickness: 3-10m Superficial Recharge: High	C8SE (E)	0	2	330271 350483
	Groundwater Vulnerability Map Combined Classification: Secondary Superficial Aquifer - Low Vulnerability Combined Vulnerability: Low Combined Aquifer: Productive Bedrock Aquifer, Productive Superficial Aquifer Pollutant Speed: Low Bedrock Flow: Well Connected Fractures Dilution: 300-550 mm/year Baseflow Index: <40% Superficial Patchiness: <90% Superficial Thickness: >10m Superficial Recharge: Low	(S)	0	2	330000 349539
	Groundwater Vulnerability Map Combined Classification: Secondary Superficial Aquifer - Low Vulnerability Combined Vulnerability: Low Combined Aquifer: Productive Bedrock Aquifer, Productive Superficial Aquifer Pollutant Speed: Low Bedrock Flow: Well Connected Fractures Dilution: 300-550 mm/year Baseflow Index: <40% Superficial Patchiness: <90% Superficial Thickness: >10m Superficial Recharge: Low	(SE)	0	2	330927 350000
	Groundwater Vulnerability Map Combined Classification: Secondary Superficial Aquifer - Low Vulnerability Combined Vulnerability: Low Combined Aquifer: Productive Bedrock Aquifer, Productive Superficial Aquifer Pollutant Speed: Low Bedrock Flow: Well Connected Fractures Dilution: 300-550 mm/year Baseflow Index: <40% Superficial Patchiness: <90% Superficial Thickness: 3-10m Superficial Recharge: Low	(S)	0	2	329284 349421

Map ID	Details	Quadrant Reference (Compass Direction)	Estimated Distance From Site	Contact	NGR
	Groundwater Vulnerability Map Combined Classification: Secondary Superficial Aquifer - Low Vulnerability Combined Vulnerability: Low Combined Aquifer: Productive Bedrock Aquifer, Productive Superficial Aquifer Pollutant Speed: Low Bedrock Flow: Well Connected Fractures Dilution: 300-550 mm/year Baseflow Index: <40% Superficial Patchiness: <90% Superficial Thickness: 3-10m Superficial Recharge: Low	C3SE (S)	0	2	329663 350000
	Groundwater Vulnerability Map Combined Classification: Secondary Superficial Aquifer - Low Vulnerability Combined Vulnerability: Low Combined Aquifer: Productive Bedrock Aquifer, Productive Superficial Aquifer Pollutant Speed: Low Bedrock Flow: Well Connected Fractures Dilution: 300-550 mm/year Baseflow Index: <40% Superficial Patchiness: <90% Superficial Thickness: >10m Superficial Recharge: Low	(SE)	0	2	330453 349294
	Groundwater Vulnerability Map Combined Classification: Secondary Superficial Aquifer - Low Vulnerability Combined Vulnerability: Low Combined Aquifer: Productive Bedrock Aquifer, Productive Superficial Aquifer Pollutant Speed: Low Bedrock Flow: Well Connected Fractures Dilution: 300-550 mm/year Baseflow Index: <40% Superficial Patchiness: <90% Superficial Thickness: >10m Superficial Recharge: Low	(S)	0	2	330066 349421
	Groundwater Vulnerability Map Combined Classification: Secondary Superficial Aquifer - Low Vulnerability Combined Vulnerability: Low Combined Aquifer: Productive Bedrock Aquifer, Productive Superficial Aquifer Pollutant Speed: Low Bedrock Flow: Well Connected Fractures Dilution: 300-550 mm/year Baseflow Index: <40% Superficial Patchiness: <90% Superficial Thickness: >10m Superficial Recharge: Low	C4SW (SE)	0	2	330000 350000

Map ID	Details	Quadrant Reference (Compass Direction)	Estimated Distance From Site	Contact	NGR
	Groundwater Vulnerability Map Combined Classification: Secondary Superficial Aquifer - Low Vulnerability Combined Vulnerability: Low Combined Aquifer: Productive Bedrock Aquifer, Productive Superficial Aquifer Pollutant Speed: Low Bedrock Flow: Well Connected Fractures Dilution: 300-550 mm/year Baseflow Index: <40% Superficial Patchiness: <90% Superficial Thickness: >10m Superficial Recharge: Low	C4SW (SE)	0	2	330037 349821
	Groundwater Vulnerability Map Combined Classification: Secondary Superficial Aquifer - Low Vulnerability Combined Vulnerability: Low Combined Aquifer: Productive Bedrock Aquifer, Productive Superficial Aquifer Pollutant Speed: Low Bedrock Flow: Well Connected Fractures Dilution: 300-550 mm/year Baseflow Index: <40% Superficial Patchiness: >90% Superficial Thickness: 3-10m Superficial Recharge: High	C8SW (E)	0	2	330148 350682
	Groundwater Vulnerability Map Combined Classification: Secondary Superficial Aquifer - High Vulnerability Combined Vulnerability: High Combined Aquifer: Productive Bedrock Aquifer, Productive Superficial Aquifer Pollutant Speed: High Bedrock Flow: Well Connected Fractures Dilution: 300-550 mm/year Baseflow Index: >70% Superficial Patchiness: <90% Superficial Thickness: >10m Superficial Recharge: High	(E)	0	2	331000 350682
	Groundwater Vulnerability Map Combined Classification: Secondary Bedrock Aquifer - Low Vulnerability Combined Vulnerability: Low Combined Aquifer: Productive Bedrock Aquifer, No Superficial Aquifer Pollutant Speed: Low Bedrock Flow: Well Connected Fractures Dilution: 300-550 mm/year Baseflow Index: <40% Superficial Patchiness: >90% Superficial Thickness: 3-10m Superficial Recharge: High	C4SW (SE)	0	2	330141 350017

Map ID	Details	Quadrant Reference (Compass Direction)	Estimated Distance From Site	Contact	NGR
	Groundwater Vulnerability Map Combined Classification: Secondary Bedrock Aquifer - Low Vulnerability Combined Vulnerability: Low Combined Aquifer: Productive Bedrock Aquifer, No Superficial Aquifer Pollutant Speed: Low Bedrock Flow: Well Connected Fractures Dilution: 300-550 mm/year Baseflow Index: <40% Superficial Patchiness: >90% Superficial Thickness: 3-10m Superficial Recharge: High	C4NE (SE)	0	2	330231 350190
	Groundwater Vulnerability Map Combined Classification: Secondary Bedrock Aquifer - Low Vulnerability Combined Vulnerability: Low Combined Aquifer: Productive Bedrock Aquifer, No Superficial Aquifer Pollutant Speed: Low Bedrock Flow: Well Connected Fractures Dilution: 300-550 mm/year Baseflow Index: <40% Superficial Patchiness: >90% Superficial Thickness: 3-10m Superficial Recharge: High	C4SE (SE)	0	2	330410 350031
	Groundwater Vulnerability Map Combined Classification: Secondary Bedrock Aquifer - Low Vulnerability Combined Vulnerability: Low Combined Aquifer: Productive Bedrock Aquifer, No Superficial Aquifer Pollutant Speed: Low Bedrock Flow: Well Connected Fractures Dilution: 300-550 mm/year Baseflow Index: <40% Superficial Patchiness: <90% Superficial Thickness: 3-10m Superficial Recharge: Low	C3SW (SW)	0	2	329200 350000
	Groundwater Vulnerability Map Combined Classification: Secondary Bedrock Aquifer - Low Vulnerability Combined Vulnerability: Low Combined Aquifer: Productive Bedrock Aquifer, No Superficial Aquifer Pollutant Speed: Low Bedrock Flow: Well Connected Fractures Dilution: 300-550 mm/year Baseflow Index: <40% Superficial Patchiness: <90% Superficial Thickness: >10m Superficial Recharge: Low	(S)	0	2	330000 349488

Map ID	Details	Quadrant Reference (Compass Direction)	Estimated Distance From Site	Contact	NGR
	Groundwater Vulnerability Map Combined Classification: Secondary Bedrock Aquifer - Low Vulnerability Combined Vulnerability: Low Combined Aquifer: Productive Bedrock Aquifer, No Superficial Aquifer Pollutant Speed: Low Bedrock Flow: Well Connected Fractures Dilution: 300-550 mm/year Baseflow Index: <40% Superficial Patchiness: <90% Superficial Thickness: >10m Superficial Recharge: Low	C4SW (SE)	0	2	330123 350000
	Groundwater Vulnerability Map Combined Classification: Secondary Bedrock Aquifer - Low Vulnerability Combined Vulnerability: Low Combined Aquifer: Productive Bedrock Aquifer, No Superficial Aquifer Pollutant Speed: Low Bedrock Flow: Well Connected Fractures Dilution: 300-550 mm/year Baseflow Index: <40% Superficial Patchiness: <90% Superficial Thickness: >10m Superficial Recharge: Low	C4SE (SE)	0	2	330405 350000
	Bedrock Aquifer Designations Aquifer Designation: Secondary Aquifer - A	C3SE (S)	0	2	329663 350000
	Bedrock Aquifer Designations Aquifer Designation: Secondary Aquifer - A	C8SW (E)	0	2	330000 350682
	Bedrock Aquifer Designations Aquifer Designation: Secondary Aquifer - A	C7SE (S)	0	2	329663 350682
	Bedrock Aquifer Designations Aquifer Designation: Secondary Aquifer - A	C4SW (SE)	0	2	330000 350000
	Superficial Aquifer Designations Aquifer Designation: Secondary Aquifer - A	C8SE (E)	0	2	330271 350483
	Superficial Aquifer Designations Aquifer Designation: Secondary Aquifer - A	C8NW (NE)	0	2	330000 351024
	Superficial Aquifer Designations Aquifer Designation: Secondary Aquifer - Undifferentiated	C8SW (E)	0	2	330000 350682
	Superficial Aquifer Designations Aquifer Designation: Secondary Aquifer - Undifferentiated	C4SW (SE)	0	2	330000 350000
	Superficial Aquifer Designations Aquifer Designation: Secondary Aquifer - Undifferentiated	(S)	0	2	330066 349421
	Superficial Aquifer Designations Aquifer Designation: Secondary Aquifer - Undifferentiated	C7SE (S)	0	2	329663 350682
	Superficial Aquifer Designations Aquifer Designation: Secondary Aquifer - A	C4SW (SE)	0	2	330037 349821
	Superficial Aquifer Designations Aquifer Designation: Secondary Aquifer - A	(S)	0	2	330000 349539
	Superficial Aquifer Designations Aquifer Designation: Secondary Aquifer - Undifferentiated	(SE)	0	2	330453 349294

Map ID	Details	Quadrant Reference (Compass Direction)	Estimated Distance From Site	Contact	NGR
	Superficial Aquifer Designations Aquifer Designation: Secondary Aquifer - Undifferentiated	C3SE (S)	0	2	329663 350000
	Superficial Aquifer Designations Aquifer Designation: Secondary Aquifer - Undifferentiated	C2SE (SW)	0	2	329084 349944
	Extreme Flooding from Rivers or Sea without Defences Type: Extent of Extreme Flooding from Rivers or Sea without Defences Flood Plain Type: Fluvial Models Boundary Accuracy: As Supplied	C2SE (SW)	0	2	329130 350005
	Flooding from Rivers or Sea without Defences Type: Extent of Flooding from Rivers or Sea without Defences Flood Plain Type: Fluvial Models Boundary Accuracy: As Supplied	C2SE (SW)	0	2	329140 349995
	Areas Benefiting from Flood Defences None				
	Flood Water Storage Areas None				
	Flood Defences None				
12	**OS Water Network Lines** Watercourse Form: Inland river Watercourse Length: 4.4 Watercourse Level: On ground surface Permanent: True Watercourse Name: Not Supplied Catchment Name: Dee Primacy: 1	C4NE (SE)	0	4	330443 350224
13	**OS Water Network Lines** Watercourse Form: Inland river Watercourse Length: 77.6 Watercourse Level: On ground surface Permanent: True Watercourse Name: Not Supplied Catchment Name: Dee Primacy: 1	C4NE (SE)	0	4	330447 350226
14	**OS Water Network Lines** Watercourse Form: Inland river Watercourse Length: 94.6 Watercourse Level: On ground surface Permanent: True Watercourse Name: Not Supplied Catchment Name: Dee Primacy: 1	C4NE (E)	0	4	330481 350352
15	**OS Water Network Lines** Watercourse Form: Inland river Watercourse Length: 66.1 Watercourse Level: On ground surface Permanent: True Watercourse Name: Not Supplied Catchment Name: Dee Primacy: 1	C4SW (S)	0	4	329898 350094
16	**OS Water Network Lines** Watercourse Form: Inland river Watercourse Length: 504.2 Watercourse Level: Not Supplied Permanent: True Watercourse Name: Not Supplied Catchment Name: Dee Primacy: 1	C8SW (E)	0	4	330130 350508
17	**OS Water Network Lines** Watercourse Form: Lake Watercourse Length: 151.5 Watercourse Level: On ground surface Permanent: True Watercourse Name: Not Supplied Catchment Name: Dee Primacy: 1	C4NE (SE)	0	4	330304 350165

Map ID	Details	Quadrant Reference (Compass Direction)	Estimated Distance From Site	Contact	NGR
18	**OS Water Network Lines** Watercourse Form: Inland river Watercourse Length: 5.4 Watercourse Level: On ground surface Permanent: True Watercourse Name: Not Supplied Catchment Name: Dee Primacy: 1	C4SW (S)	1	4	329893 350094
19	**OS Water Network Lines** Watercourse Form: Inland river Watercourse Length: 385.8 Watercourse Level: On ground surface Permanent: True Watercourse Name: Not Supplied Catchment Name: Dee Primacy: 1	C8SW (E)	41	4	329902 350676
20	**OS Water Network Lines** Watercourse Form: Inland river Watercourse Length: 345.4 Watercourse Level: Not Supplied Permanent: True Watercourse Name: Not Supplied Catchment Name: Dee Primacy: 1	C7SE (N)	53	4	329698 350771
21	**OS Water Network Lines** Watercourse Form: Inland river Watercourse Length: 391.1 Watercourse Level: On ground surface Permanent: True Watercourse Name: Not Supplied Catchment Name: Dee Primacy: 1	C3NW (SW)	111	4	329389 350411
22	**OS Water Network Lines** Watercourse Form: Inland river Watercourse Length: 244.3 Watercourse Level: Not Supplied Permanent: True Watercourse Name: Not Supplied Catchment Name: Dee Primacy: 1	C3SE (S)	140	4	329589 350080
23	**OS Water Network Lines** Watercourse Form: Inland river Watercourse Length: 250.4 Watercourse Level: On ground surface Permanent: True Watercourse Name: Not Supplied Catchment Name: Dee Primacy: 1	C8NE (E)	155	4	330511 350838
24	**OS Water Network Lines** Watercourse Form: Inland river Watercourse Length: 321.9 Watercourse Level: On ground surface Permanent: True Watercourse Name: Not Supplied Catchment Name: Dee Primacy: 1	C3SE (S)	210	4	329643 349842
25	**OS Water Network Lines** Watercourse Form: Inland river Watercourse Length: 225.4 Watercourse Level: On ground surface Permanent: True Watercourse Name: Not Supplied Catchment Name: Dee Primacy: 1	C7NE (NW)	228	4	329581 350817
26	**OS Water Network Lines** Watercourse Form: Inland river Watercourse Length: 197.7 Watercourse Level: Not Supplied Permanent: True Watercourse Name: Not Supplied Catchment Name: Dee Primacy: 1	C3NW (SW)	263	4	329387 350412

Map ID	Details	Quadrant Reference (Compass Direction)	Estimated Distance From Site	Contact	NGR
27	**OS Water Network Lines** Watercourse Form: Inland river Watercourse Length: 190.4 Watercourse Level: On ground surface Permanent: True Watercourse Name: Not Supplied Catchment Name: Dee Primacy: 1	C7SW (SW)	446	4	329203 350485
28	**OS Water Network Lines** Watercourse Form: Inland river Watercourse Length: 586.7 Watercourse Level: On ground surface Permanent: True Watercourse Name: Afon Clywedog Catchment Name: Dee Primacy: 1	C2SE (SW)	470	4	329119 349995
29	**OS Water Network Lines** Watercourse Form: Inland river Watercourse Length: 235.0 Watercourse Level: On ground surface Permanent: True Watercourse Name: Not Supplied Catchment Name: Dee Primacy: 1	C12SE (NE)	551	4	330347 351286
30	**OS Water Network Lines** Watercourse Form: Inland river Watercourse Length: 25.3 Watercourse Level: On ground surface Permanent: True Watercourse Name: Not Supplied Catchment Name: Dee Primacy: 2	C12SE (NE)	555	4	330322 351288
31	**OS Water Network Lines** Watercourse Form: Inland river Watercourse Length: 19.8 Watercourse Level: On ground surface Permanent: True Watercourse Name: Not Supplied Catchment Name: Dee Primacy: 1	C12SE (NE)	555	4	330347 351286
32	**OS Water Network Lines** Watercourse Form: Inland river Watercourse Length: 159.1 Watercourse Level: On ground surface Permanent: True Watercourse Name: Not Supplied Catchment Name: Dee Primacy: 1	C12SE (NE)	559	4	330263 351311
33	**OS Water Network Lines** Watercourse Form: Inland river Watercourse Length: 10.6 Watercourse Level: On ground surface Permanent: True Watercourse Name: Not Supplied Catchment Name: Dee Primacy: 1	C12SE (NE)	559	4	330322 351288
34	**OS Water Network Lines** Watercourse Form: Lake Watercourse Length: 38.3 Watercourse Level: On ground surface Permanent: True Watercourse Name: Not Supplied Catchment Name: Dee Primacy: 1	C12SE (NE)	567	4	330329 351296
35	**OS Water Network Lines** Watercourse Form: Inland river Watercourse Length: 630.8 Watercourse Level: On ground surface Permanent: True Watercourse Name: Afon Gwenfro Catchment Name: Dee Primacy: 1	C12SE (NE)	583	4	330473 351373

Map ID	Details	Quadrant Reference (Compass Direction)	Estimated Distance From Site	Contact	NGR
36	**OS Water Network Lines** Watercourse Form: Inland river Watercourse Length: 5.0 Watercourse Level: Underground Permanent: True Watercourse Name: Not Supplied Catchment Name: Dee Primacy: 1	C6SE (W)	623	4	329026 350551
37	**OS Water Network Lines** Watercourse Form: Inland river Watercourse Length: 78.0 Watercourse Level: On ground surface Permanent: True Watercourse Name: Not Supplied Catchment Name: Dee Primacy: 1	C6SE (W)	628	4	329022 350553
38	**OS Water Network Lines** Watercourse Form: Inland river Watercourse Length: 74.5 Watercourse Level: On ground surface Permanent: True Watercourse Name: Not Supplied Catchment Name: Dee Primacy: 1	C2NE (SW)	642	4	329009 350247
39	**OS Water Network Lines** Watercourse Form: Inland river Watercourse Length: 7.6 Watercourse Level: On ground surface Permanent: True Watercourse Name: Not Supplied Catchment Name: Dee Primacy: 1	C2NE (SW)	642	4	329009 350254
40	**OS Water Network Lines** Watercourse Form: Inland river Watercourse Length: 557.6 Watercourse Level: Not Supplied Permanent: True Watercourse Name: Not Supplied Catchment Name: Dee Primacy: 1	C12SW (NE)	657	4	329961 351299
41	**OS Water Network Lines** Watercourse Form: Inland river Watercourse Length: 8.2 Watercourse Level: On ground surface Permanent: True Watercourse Name: Not Supplied Catchment Name: Dee Primacy: 1	C2NE (SW)	668	4	328980 350172
42	**OS Water Network Lines** Watercourse Form: Inland river Watercourse Length: 13.5 Watercourse Level: Underground Permanent: True Watercourse Name: Not Supplied Catchment Name: Dee Primacy: 1	C2NE (SW)	668	4	328984 350166
43	**OS Water Network Lines** Watercourse Form: Inland river Watercourse Length: 8.1 Watercourse Level: On ground surface Permanent: True Watercourse Name: Not Supplied Catchment Name: Dee Primacy: 1	C2NE (SW)	669	4	328983 350179
44	**OS Water Network Lines** Watercourse Form: Inland river Watercourse Length: 268.5 Watercourse Level: On ground surface Permanent: True Watercourse Name: Afon Clywedog Catchment Name: Dee Primacy: 1	C2SE (SW)	670	4	329001 350047

Map ID	Details	Quadrant Reference (Compass Direction)	Estimated Distance From Site	Contact	NGR
45	**OS Water Network Lines** Watercourse Form: Inland river Watercourse Length: 128.4 Watercourse Level: On ground surface Permanent: True Watercourse Name: Not Supplied Catchment Name: Dee Primacy: 1	C2SE (SW)	670	4	328964 350103
46	**OS Water Network Lines** Watercourse Form: Inland river Watercourse Length: 105.7 Watercourse Level: On ground surface Permanent: True Watercourse Name: Not Supplied Catchment Name: Dee Primacy: 1	C2NE (SW)	672	4	328981 350154
47	**OS Water Network Lines** Watercourse Form: Inland river Watercourse Length: 3.3 Watercourse Level: On ground surface Permanent: True Watercourse Name: Not Supplied Catchment Name: Dee Primacy: 1	C12SE (NE)	676	4	330219 351387
48	**OS Water Network Lines** Watercourse Form: Inland river Watercourse Length: 36.5 Watercourse Level: On ground surface Permanent: True Watercourse Name: Not Supplied Catchment Name: Dee Primacy: 1	C12SE (NE)	676	4	330219 351387
49	**OS Water Network Lines** Watercourse Form: Inland river Watercourse Length: 11.5 Watercourse Level: On ground surface Permanent: True Watercourse Name: Not Supplied Catchment Name: Dee Primacy: 1	C12SE (NE)	678	4	330220 351390
50	**OS Water Network Lines** Watercourse Form: Inland river Watercourse Length: 7.7 Watercourse Level: On ground surface Permanent: True Watercourse Name: Not Supplied Catchment Name: Dee Primacy: 1	C12SE (NE)	678	4	330220 351390
51	**OS Water Network Lines** Watercourse Form: Inland river Watercourse Length: 4.0 Watercourse Level: Underground Permanent: True Watercourse Name: Not Supplied Catchment Name: Dee Primacy: 1	C6SE (W)	698	4	328951 350585
52	**OS Water Network Lines** Watercourse Form: Inland river Watercourse Length: 30.9 Watercourse Level: On ground surface Permanent: True Watercourse Name: Not Supplied Catchment Name: Dee Primacy: 1	C6SE (W)	702	4	328947 350587
53	**OS Water Network Lines** Watercourse Form: Lake Watercourse Length: 5.1 Watercourse Level: On ground surface Permanent: True Watercourse Name: Not Supplied Catchment Name: Dee Primacy: 1	C6SE (W)	727	4	328922 350600

Map ID	Details	Quadrant Reference (Compass Direction)	Estimated Distance From Site	Contact	NGR
54	**OS Water Network Lines** Watercourse Form: Inland river Watercourse Length: 27.7 Watercourse Level: On ground surface Permanent: True Watercourse Name: Not Supplied Catchment Name: Dee Primacy: 1	C2SE (SW)	745	4	328910 350129
55	**OS Water Network Lines** Watercourse Form: Inland river Watercourse Length: 37.2 Watercourse Level: On ground surface Permanent: True Watercourse Name: Not Supplied Catchment Name: Dee Primacy: 1	C11SW (N)	745	4	329468 351336
56	**OS Water Network Lines** Watercourse Form: Inland river Watercourse Length: 1.4 Watercourse Level: On ground surface Permanent: True Watercourse Name: Not Supplied Catchment Name: Dee Primacy: 1	C2NE (SW)	772	4	328883 350133
57	**OS Water Network Lines** Watercourse Form: Inland river Watercourse Length: 156.8 Watercourse Level: On ground surface Permanent: True Watercourse Name: Not Supplied Catchment Name: Dee Primacy: 1	C2NE (SW)	773	4	328882 350133
58	**OS Water Network Lines** Watercourse Form: Inland river Watercourse Length: 2.9 Watercourse Level: On ground surface Permanent: True Watercourse Name: Not Supplied Catchment Name: Dee Primacy: 1	C2NE (SW)	773	4	328882 350133
59	**OS Water Network Lines** Watercourse Form: Inland river Watercourse Length: 8.6 Watercourse Level: On ground surface Permanent: True Watercourse Name: Not Supplied Catchment Name: Dee Primacy: 1	C2NE (SW)	776	4	328879 350133
60	**OS Water Network Lines** Watercourse Form: Inland river Watercourse Length: 5.6 Watercourse Level: Underground Permanent: True Watercourse Name: Not Supplied Catchment Name: Dee Primacy: 1	C11SW (N)	777	4	329471 351373
61	**OS Water Network Lines** Watercourse Form: Inland river Watercourse Length: 85.2 Watercourse Level: On ground surface Permanent: True Watercourse Name: Not Supplied Catchment Name: Dee Primacy: 1	C11SW (N)	782	4	329472 351378
62	**OS Water Network Lines** Watercourse Form: Inland river Watercourse Length: 3.2 Watercourse Level: Underground Permanent: True Watercourse Name: Not Supplied Catchment Name: Dee Primacy: 1	C2SE (SW)	783	4	328872 350128

Map ID	Details	Quadrant Reference (Compass Direction)	Estimated Distance From Site	Contact	NGR
63	**OS Water Network Lines** Watercourse Form: Inland river Watercourse Length: 2.6 Watercourse Level: On ground surface Permanent: True Watercourse Name: Not Supplied Catchment Name: Dee Primacy: 1	C2SE (SW)	785	4	328871 350125
64	**OS Water Network Lines** Watercourse Form: Inland river Watercourse Length: 6.4 Watercourse Level: On ground surface Permanent: True Watercourse Name: Not Supplied Catchment Name: Dee Primacy: 1	C2SE (SW)	787	4	328869 350122
65	**OS Water Network Lines** Watercourse Form: Inland river Watercourse Length: 1.0 Watercourse Level: Underground Permanent: True Watercourse Name: Not Supplied Catchment Name: Dee Primacy: 1	C2SE (SW)	787	4	328869 350123
66	**OS Water Network Lines** Watercourse Form: Inland river Watercourse Length: 230.0 Watercourse Level: On ground surface Permanent: True Watercourse Name: Not Supplied Catchment Name: Dee Primacy: 1	C11SE (N)	791	4	329711 351447
67	**OS Water Network Lines** Watercourse Form: Inland river Watercourse Length: 120.2 Watercourse Level: On ground surface Permanent: True Watercourse Name: Not Supplied Catchment Name: Dee Primacy: 1	C11SE (N)	807	4	329586 351442
68	**OS Water Network Lines** Watercourse Form: Inland river Watercourse Length: 3.8 Watercourse Level: Underground Permanent: True Watercourse Name: Not Supplied Catchment Name: Dee Primacy: 1	C11SW (N)	825	4	329522 351442
69	**OS Water Network Lines** Watercourse Form: Inland river Watercourse Length: 162.8 Watercourse Level: On ground surface Permanent: True Watercourse Name: Not Supplied Catchment Name: Dee Primacy: 1	C11NE (N)	852	4	329580 351488
70	**OS Water Network Lines** Watercourse Form: Inland river Watercourse Length: 14.2 Watercourse Level: On ground surface Permanent: True Watercourse Name: Not Supplied Catchment Name: Dee Primacy: 1	C2NW (SW)	864	4	328788 350176
71	**OS Water Network Lines** Watercourse Form: Inland river Watercourse Length: 315.5 Watercourse Level: On ground surface Permanent: True Watercourse Name: Afon Clywedog Catchment Name: Dee Primacy: 1	C2NW (SW)	864	4	328788 350176

Map ID	Details	Quadrant Reference (Compass Direction)	Estimated Distance From Site	Contact	NGR
72	**OS Water Network Lines** Watercourse Form: Inland river Watercourse Length: 577.2 Watercourse Level: On ground surface Permanent: True Watercourse Name: Not Supplied Catchment Name: Dee Primacy: 1	C2NW (SW)	877	4	328776 350170
73	**OS Water Network Lines** Watercourse Form: Inland river Watercourse Length: 13.7 Watercourse Level: Underground Permanent: True Watercourse Name: Not Supplied Catchment Name: Dee Primacy: 1	C11NW (N)	922	4	329426 351510
74	**OS Water Network Lines** Watercourse Form: Inland river Watercourse Length: 102.2 Watercourse Level: On ground surface Permanent: True Watercourse Name: Not Supplied Catchment Name: Dee Primacy: 1	C11NW (N)	931	4	329413 351514
75	**OS Water Network Lines** Watercourse Form: Inland river Watercourse Length: 4.3 Watercourse Level: Underground Permanent: True Watercourse Name: Not Supplied Catchment Name: Dee Primacy: 1	C11NW (NW)	963	4	329312 351501
76	**OS Water Network Lines** Watercourse Form: Inland river Watercourse Length: 73.0 Watercourse Level: On ground surface Permanent: True Watercourse Name: Not Supplied Catchment Name: Dee Primacy: 1	C11NW (NW)	964	4	329308 351501

Map ID	Details	Quadrant Reference (Compass Direction)	Estimated Distance From Site	Contact	NGR
77	**Historical Landfill Sites** Licence Holder: Not Supplied Location: Coedpoeth Name: Rhosberse - Pengelli Avenue Operator Location: Not Supplied Boundary Accuracy: As Supplied Provider Reference: EAHLD14132 First Input Date: Not Supplied Last Input Date: Not Supplied Specified Waste Type: Deposited Waste included Industrial and Household Waste EA Waste Ref: 0 Regis Ref: Not Supplied WRC Ref: 6955/0070 BGS Ref: Not Supplied Other Ref: Not Supplied	C6SW (W)	848	2	328825 350797
	Local Authority Landfill Coverage Name: Wrexham County Borough Council - Has supplied landfill data		0	5	329663 350682
78	**Local Authority Recorded Landfill Sites** Location: Rhosberse/Pengelli Avenue, Coedpoeth, Wrexham Reference: 6955/0070 Authority: Wrexham County Borough Council **Last Reported Status: Closed** Types of Waste: Not Supplied Date of Closure: Not Supplied Positional Accuracy: Positioned by the supplier Boundary Quality: Good	C6SE (W)	766	5	328892 350717

Map ID	Details	Quadrant Reference (Compass Direction)	Estimated Distance From Site	Contact	NGR
	BGS 1:625,000 Solid Geology Description: Pennine Middle Coal Measures Formation And South Wales Middle Coal Measures Formation (Undifferentiated)	C7SE (S)	0	1	329663 350682
79	**BGS Recorded Mineral Sites** Site Name: Minera Stone Quarry Location: Adwy'R Clawdd, Coedpoth, Wrexham, Clwyd Source: British Geological Survey, National Geoscience Information Service Reference: 15647 Type: Opencast **Status: Ceased** Operator: Individual'S Name Withheld Operator Location: Not Supplied Periodic Type: Carboniferous Geology: Cefn Rock Commodity: Sandstone Positional Accuracy: Located by supplier to within 10m	C6SW (W)	836	1	328835 350790
80	**BGS Recorded Mineral Sites** Site Name: Rhos-Berse Location: The Nant, Coedpoth, Wrexham, Clwyd Source: British Geological Survey, National Geoscience Information Service Reference: 15648 Type: Opencast **Status: Ceased** Operator: Unknown Operator Operator Location: Not Supplied Periodic Type: Carboniferous Geology: Cefn Rock Commodity: Sandstone Positional Accuracy: Located by supplier to within 10m	C2NW (W)	901	1	328750 350367
81	**BGS Recorded Mineral Sites** Site Name: Minera Stone Quarry Location: Adw'R Clawdd, Coedpath, Wrexham, Denbighshire Source: British Geological Survey, National Geoscience Information Service Reference: 197832 Type: Opencast **Status: Ceased** Operator: Individual'S Name Withheld Operator Location: Not Supplied Periodic Type: Carboniferous Geology: Cefn Rock Commodity: Sandstone Positional Accuracy: Located by supplier to within 10m	C6SW (W)	945	1	328720 350770
82	**BGS Recorded Mineral Sites** Site Name: Pen-Y-Gelli Shaft Location: Coedpoeth, Wrexham, Denbighshire Source: British Geological Survey, National Geoscience Information Service Reference: 198582 Type: Underground **Status: Ceased** Operator: Unknown Operator Operator Location: Not Supplied Periodic Type: Carboniferous Geology: Pennine Coal Measures Group Commodity: Coal - Deep Positional Accuracy: Located by supplier to within 10m	C6NW (W)	995	1	328696 350885
	Coal Mining Affected Areas Description: In an area which may be affected by coal mining activity. It is recommended that a coal mining report is obtained from the Coal Authority. Contact details are included in the Useful Contacts section of this report.	C7SE (S)	0	6	329663 350682
	Mining Instability Mining Evidence: Inconclusive Coal Mining Source: Ove Arup & Partners Boundary Quality: As Supplied	C7SE (S)	0	-	329663 350682
	Non Coal Mining Areas of Great Britain Risk: Highly Unlikely Source: British Geological Survey, National Geoscience Information Service	C4SW (SE)	0	1	330000 350000
	Non Coal Mining Areas of Great Britain Risk: Highly Unlikely Source: British Geological Survey, National Geoscience Information Service	C3SE (S)	0	1	329663 350000
	Non Coal Mining Areas of Great Britain Risk: Highly Unlikely Source: British Geological Survey, National Geoscience Information Service	C8SW (E)	0	1	330000 350682

Map ID	Details	Quadrant Reference (Compass Direction)	Estimated Distance From Site	Contact	NGR
	Non Coal Mining Areas of Great Britain Risk: Highly Unlikely Source: British Geological Survey, National Geoscience Information Service	C7SE (SE)	0	1	329664 350681
	Potential for Collapsible Ground Stability Hazards Hazard Potential: Very Low Source: British Geological Survey, National Geoscience Information Service	C3SE (S)	0	1	329663 350000
	Potential for Collapsible Ground Stability Hazards Hazard Potential: Very Low Source: British Geological Survey, National Geoscience Information Service	C4SW (SE)	0	1	330000 350000
	Potential for Collapsible Ground Stability Hazards Hazard Potential: Very Low Source: British Geological Survey, National Geoscience Information Service	C7SE (S)	0	1	329663 350682
	Potential for Collapsible Ground Stability Hazards Hazard Potential: Very Low Source: British Geological Survey, National Geoscience Information Service	C8SW (E)	0	1	330000 350682
	Potential for Collapsible Ground Stability Hazards Hazard Potential: No Hazard Source: British Geological Survey, National Geoscience Information Service	C12SW (NE)	197	1	330117 351193
	Potential for Collapsible Ground Stability Hazards Hazard Potential: Very Low Source: British Geological Survey, National Geoscience Information Service	C12NE (NE)	243	1	330392 351546
	Potential for Compressible Ground Stability Hazards Hazard Potential: No Hazard Source: British Geological Survey, National Geoscience Information Service	C8SW (E)	0	1	330000 350682
	Potential for Compressible Ground Stability Hazards Hazard Potential: No Hazard Source: British Geological Survey, National Geoscience Information Service	C7SE (S)	0	1	329663 350682
	Potential for Compressible Ground Stability Hazards Hazard Potential: No Hazard Source: British Geological Survey, National Geoscience Information Service	C3SE (S)	0	1	329663 350000
	Potential for Compressible Ground Stability Hazards Hazard Potential: No Hazard Source: British Geological Survey, National Geoscience Information Service	C4SW (SE)	0	1	330000 350000
	Potential for Compressible Ground Stability Hazards Hazard Potential: Very Low Source: British Geological Survey, National Geoscience Information Service	C12SE (NE)	13	1	330491 351366
	Potential for Compressible Ground Stability Hazards Hazard Potential: No Hazard Source: British Geological Survey, National Geoscience Information Service	C12NE (NE)	243	1	330446 351532
	Potential for Ground Dissolution Stability Hazards Hazard Potential: No Hazard Source: British Geological Survey, National Geoscience Information Service	C7SE (S)	0	1	329663 350682
	Potential for Ground Dissolution Stability Hazards Hazard Potential: No Hazard Source: British Geological Survey, National Geoscience Information Service	C8SW (E)	0	1	330000 350682
	Potential for Ground Dissolution Stability Hazards Hazard Potential: No Hazard Source: British Geological Survey, National Geoscience Information Service	C3SE (S)	0	1	329663 350000
	Potential for Ground Dissolution Stability Hazards Hazard Potential: No Hazard Source: British Geological Survey, National Geoscience Information Service	C4SW (SE)	0	1	330000 350000
	Potential for Landslide Ground Stability Hazards Hazard Potential: Low Source: British Geological Survey, National Geoscience Information Service	C7SE (E)	0	1	329806 350636
	Potential for Landslide Ground Stability Hazards Hazard Potential: Low Source: British Geological Survey, National Geoscience Information Service	C4NW (SE)	0	1	329951 350286
	Potential for Landslide Ground Stability Hazards Hazard Potential: Low Source: British Geological Survey, National Geoscience Information Service	C4NW (SE)	0	1	330000 350215
	Potential for Landslide Ground Stability Hazards Hazard Potential: Low Source: British Geological Survey, National Geoscience Information Service	C3SW (SW)	0	1	329280 349969

Map ID	Details	Quadrant Reference (Compass Direction)	Estimated Distance From Site	Contact	NGR
	Potential for Landslide Ground Stability Hazards Hazard Potential: Very Low Source: British Geological Survey, National Geoscience Information Service	C8SW (E)	0	1	330000 350682
	Potential for Landslide Ground Stability Hazards Hazard Potential: Very Low Source: British Geological Survey, National Geoscience Information Service	C7SE (S)	0	1	329663 350682
	Potential for Landslide Ground Stability Hazards Hazard Potential: Very Low Source: British Geological Survey, National Geoscience Information Service	C4SW (SE)	0	1	330000 350000
	Potential for Landslide Ground Stability Hazards Hazard Potential: Very Low Source: British Geological Survey, National Geoscience Information Service	C3SW (SW)	0	1	329200 350000
	Potential for Landslide Ground Stability Hazards Hazard Potential: Very Low Source: British Geological Survey, National Geoscience Information Service	C3SE (S)	0	1	329663 350000
	Potential for Landslide Ground Stability Hazards Hazard Potential: Low Source: British Geological Survey, National Geoscience Information Service	C3SE (S)	23	1	329788 350000
	Potential for Landslide Ground Stability Hazards Hazard Potential: Low Source: British Geological Survey, National Geoscience Information Service	C4NW (SE)	36	1	330098 350393
	Potential for Landslide Ground Stability Hazards Hazard Potential: Low Source: British Geological Survey, National Geoscience Information Service	C8SW (E)	130	1	330082 350615
	Potential for Running Sand Ground Stability Hazards Hazard Potential: No Hazard Source: British Geological Survey, National Geoscience Information Service	C4NE (SE)	0	1	330231 350190
	Potential for Running Sand Ground Stability Hazards Hazard Potential: No Hazard Source: British Geological Survey, National Geoscience Information Service	C4SE (SE)	0	1	330410 350031
	Potential for Running Sand Ground Stability Hazards Hazard Potential: No Hazard Source: British Geological Survey, National Geoscience Information Service	C4SE (SE)	0	1	330405 350000
	Potential for Running Sand Ground Stability Hazards Hazard Potential: No Hazard Source: British Geological Survey, National Geoscience Information Service	C3SW (SW)	0	1	329200 350000
	Potential for Running Sand Ground Stability Hazards Hazard Potential: No Hazard Source: British Geological Survey, National Geoscience Information Service	C4SW (SE)	0	1	330141 350017
	Potential for Running Sand Ground Stability Hazards Hazard Potential: No Hazard Source: British Geological Survey, National Geoscience Information Service	C4SW (SE)	0	1	330123 350000
	Potential for Running Sand Ground Stability Hazards Hazard Potential: Very Low Source: British Geological Survey, National Geoscience Information Service	C4SW (SE)	0	1	330000 350000
	Potential for Running Sand Ground Stability Hazards Hazard Potential: Very Low Source: British Geological Survey, National Geoscience Information Service	C3SE (S)	0	1	329663 350000
	Potential for Running Sand Ground Stability Hazards Hazard Potential: Very Low Source: British Geological Survey, National Geoscience Information Service	C2SE (SW)	0	1	329084 349944
	Potential for Running Sand Ground Stability Hazards Hazard Potential: Very Low Source: British Geological Survey, National Geoscience Information Service	C7SE (S)	0	1	329663 350682
	Potential for Running Sand Ground Stability Hazards Hazard Potential: Very Low Source: British Geological Survey, National Geoscience Information Service	C8SW (E)	0	1	330000 350682
	Potential for Running Sand Ground Stability Hazards Hazard Potential: No Hazard Source: British Geological Survey, National Geoscience Information Service	C7SE (NW)	193	1	329596 350784
	Potential for Shrinking or Swelling Clay Ground Stability Hazards Hazard Potential: Very Low Source: British Geological Survey, National Geoscience Information Service	C3SE (S)	0	1	329663 350000

Map ID	Details	Quadrant Reference (Compass Direction)	Estimated Distance From Site	Contact	NGR
	Potential for Shrinking or Swelling Clay Ground Stability Hazards Hazard Potential: Very Low Source: British Geological Survey, National Geoscience Information Service	C4SW (SE)	0	1	330000 350000
	Potential for Shrinking or Swelling Clay Ground Stability Hazards Hazard Potential: Very Low Source: British Geological Survey, National Geoscience Information Service	C7SE (S)	0	1	329663 350682
	Potential for Shrinking or Swelling Clay Ground Stability Hazards Hazard Potential: Very Low Source: British Geological Survey, National Geoscience Information Service	C8SW (E)	0	1	330000 350682
	Potential for Shrinking or Swelling Clay Ground Stability Hazards Hazard Potential: No Hazard Source: British Geological Survey, National Geoscience Information Service	C8NW (NE)	0	1	330000 351024
	Potential for Shrinking or Swelling Clay Ground Stability Hazards Hazard Potential: No Hazard Source: British Geological Survey, National Geoscience Information Service	C4NE (E)	0	1	330268 350468
	Potential for Shrinking or Swelling Clay Ground Stability Hazards Hazard Potential: No Hazard Source: British Geological Survey, National Geoscience Information Service	C4SW (SE)	0	1	330199 349972
	Potential for Shrinking or Swelling Clay Ground Stability Hazards Hazard Potential: No Hazard Source: British Geological Survey, National Geoscience Information Service	C4SW (SE)	0	1	330141 350017
	Potential for Shrinking or Swelling Clay Ground Stability Hazards Hazard Potential: No Hazard Source: British Geological Survey, National Geoscience Information Service	C4SW (SE)	0	1	330123 350000
	Potential for Shrinking or Swelling Clay Ground Stability Hazards Hazard Potential: No Hazard Source: British Geological Survey, National Geoscience Information Service	C4SE (SE)	0	1	330410 350031
	Potential for Shrinking or Swelling Clay Ground Stability Hazards Hazard Potential: No Hazard Source: British Geological Survey, National Geoscience Information Service	C4SE (SE)	0	1	330405 350000
	Potential for Shrinking or Swelling Clay Ground Stability Hazards Hazard Potential: No Hazard Source: British Geological Survey, National Geoscience Information Service	C7SE (NW)	193	1	329596 350784
	Radon Potential - Radon Affected Areas Affected Area: The property is in a Higher probability radon area (10 to 30% of homes are estimated to be at or above the Action Level). Source: British Geological Survey, National Geoscience Information Service	C8SW (E)	0	1	330200 350526
	Radon Potential - Radon Affected Areas Affected Area: The property is in an Intermediate probability radon area (1 to 3% of homes are estimated to be at or above the Action Level). Source: British Geological Survey, National Geoscience Information Service	C8SW (E)	0	1	330000 350726
	Radon Potential - Radon Affected Areas Affected Area: The property is in a Higher probability radon area (10 to 30% of homes are estimated to be at or above the Action Level). Source: British Geological Survey, National Geoscience Information Service	C8NW (NE)	0	1	330000 350951
	Radon Potential - Radon Affected Areas Affected Area: The property is in a Higher probability radon area (10 to 30% of homes are estimated to be at or above the Action Level). Source: British Geological Survey, National Geoscience Information Service	C4SW (S)	0	1	329975 349876
	Radon Potential - Radon Affected Areas Affected Area: The property is in an Intermediate probability radon area (1 to 3% of homes are estimated to be at or above the Action Level). Source: British Geological Survey, National Geoscience Information Service	C4SE (SE)	0	1	330475 350001
	Radon Potential - Radon Affected Areas Affected Area: The property is an Intermediate probability radon area (3 to 5% of homes are estimated to be at or above the Action Level). Source: British Geological Survey, National Geoscience Information Service	C3SE (S)	0	1	329750 350076
	Radon Potential - Radon Affected Areas Affected Area: The property is an Intermediate probability radon area (3 to 5% of homes are estimated to be at or above the Action Level). Source: British Geological Survey, National Geoscience Information Service	C4SW (SE)	0	1	330000 350076
	Radon Potential - Radon Affected Areas Affected Area: The property is an Intermediate probability radon area (3 to 5% of homes are estimated to be at or above the Action Level). Source: British Geological Survey, National Geoscience Information Service	C3SE (S)	0	1	329700 350001

Map ID	Details	Quadrant Reference (Compass Direction)	Estimated Distance From Site	Contact	NGR
	Radon Potential - Radon Affected Areas Affected Area: The property is an Intermediate probability radon area (3 to 5% of homes are estimated to be at or above the Action Level). Source: British Geological Survey, National Geoscience Information Service	C4SW (SE)	0	1	330000 350001
	Radon Potential - Radon Affected Areas Affected Area: The property is in an Intermediate probability radon area (1 to 3% of homes are estimated to be at or above the Action Level). Source: British Geological Survey, National Geoscience Information Service	C4NW (SE)	0	1	329975 350376
	Radon Potential - Radon Affected Areas Affected Area: The property is in an Intermediate probability radon area (1 to 3% of homes are estimated to be at or above the Action Level). Source: British Geological Survey, National Geoscience Information Service	C4SW (SE)	0	1	330150 349901
	Radon Potential - Radon Affected Areas Affected Area: The property is in a Lower probability radon area (less than 1% of homes are estimated to be at or above the Action Level). Source: British Geological Survey, National Geoscience Information Service	C7SE (SE)	0	1	329825 350501
	Radon Potential - Radon Affected Areas Affected Area: The property is in a Higher probability radon area (10 to 30% of homes are estimated to be at or above the Action Level). Source: British Geological Survey, National Geoscience Information Service	C4SW (SE)	0	1	330000 349901
	Radon Potential - Radon Affected Areas Affected Area: The property is in an Intermediate probability radon area (1 to 3% of homes are estimated to be at or above the Action Level). Source: British Geological Survey, National Geoscience Information Service	C7SE (S)	0	1	329663 350682
	Radon Potential - Radon Affected Areas Affected Area: The property is an Intermediate probability radon area (3 to 5% of homes are estimated to be at or above the Action Level). Source: British Geological Survey, National Geoscience Information Service	C3SE (S)	0	1	329625 350001
	Radon Potential - Radon Protection Measures Protection Measure: Full radon protective measures are necessary in the construction of new dwellings or extensions Source: British Geological Survey, National Geoscience Information Service	C8SW (E)	0	1	330200 350526
	Radon Potential - Radon Protection Measures Protection Measure: No radon protective measures are necessary in the construction of new dwellings or extensions Source: British Geological Survey, National Geoscience Information Service	C8SW (E)	0	1	330000 350726
	Radon Potential - Radon Protection Measures Protection Measure: Full radon protective measures are necessary in the construction of new dwellings or extensions Source: British Geological Survey, National Geoscience Information Service	C8NW (NE)	0	1	330000 350951
	Radon Potential - Radon Protection Measures Protection Measure: Full radon protective measures are necessary in the construction of new dwellings or extensions Source: British Geological Survey, National Geoscience Information Service	C4SW (S)	0	1	329975 349876
	Radon Potential - Radon Protection Measures Protection Measure: No radon protective measures are necessary in the construction of new dwellings or extensions Source: British Geological Survey, National Geoscience Information Service	C4SE (SE)	0	1	330475 350001
	Radon Potential - Radon Protection Measures Protection Measure: Basic radon protective measures are necessary in the construction of new dwellings or extensions Source: British Geological Survey, National Geoscience Information Service	C3SE (S)	0	1	329750 350076
	Radon Potential - Radon Protection Measures Protection Measure: Basic radon protective measures are necessary in the construction of new dwellings or extensions Source: British Geological Survey, National Geoscience Information Service	C4SW (SE)	0	1	330000 350076
	Radon Potential - Radon Protection Measures Protection Measure: Basic radon protective measures are necessary in the construction of new dwellings or extensions Source: British Geological Survey, National Geoscience Information Service	C3SE (S)	0	1	329700 350001
	Radon Potential - Radon Protection Measures Protection Measure: Basic radon protective measures are necessary in the construction of new dwellings or extensions Source: British Geological Survey, National Geoscience Information Service	C4SW (SE)	0	1	330000 350001

Map ID	Details	Quadrant Reference (Compass Direction)	Estimated Distance From Site	Contact	NGR
	Radon Potential - Radon Protection Measures Protection Measure: No radon protective measures are necessary in the construction of new dwellings or extensions Source: British Geological Survey, National Geoscience Information Service	C4NW (SE)	0	1	329975 350376
	Radon Potential - Radon Protection Measures Protection Measure: No radon protective measures are necessary in the construction of new dwellings or extensions Source: British Geological Survey, National Geoscience Information Service	C4SW (SE)	0	1	330150 349901
	Radon Potential - Radon Protection Measures Protection Measure: No radon protective measures are necessary in the construction of new dwellings or extensions Source: British Geological Survey, National Geoscience Information Service	C7SE (SE)	0	1	329825 350501
	Radon Potential - Radon Protection Measures Protection Measure: Full radon protective measures are necessary in the construction of new dwellings or extensions Source: British Geological Survey, National Geoscience Information Service	C4SW (SE)	0	1	330000 349901
	Radon Potential - Radon Protection Measures Protection Measure: No radon protective measures are necessary in the construction of new dwellings or extensions Source: British Geological Survey, National Geoscience Information Service	C7SE (S)	0	1	329663 350682
	Radon Potential - Radon Protection Measures Protection Measure: Basic radon protective measures are necessary in the construction of new dwellings or extensions Source: British Geological Survey, National Geoscience Information Service	C3SE (S)	0	1	329625 350001

Map ID	Details	Quadrant Reference (Compass Direction)	Estimated Distance From Site	Contact	NGR
83	**Contemporary Trade Directory Entries** Name: Scrubs Wrexham Oven Cleaner In Wrexham Location: 32, Bracken Court, Coedpoeth, Wrexham, LL11 3NJ Classification: Oven cleaning **Status: Active** Positional Accuracy: Automatically positioned to the address	C6NE (NW)	607	-	329157 350955
84	**Contemporary Trade Directory Entries** Name: C C Jones Location: 5, Poplar Close, Coedpoeth, Wrexham, Clwyd, LL11 3LZ Classification: Coal & Smokeless Fuel Merchants & Distributors **Status: Inactive** Positional Accuracy: Automatically positioned to the address	C6NE (W)	800	-	328931 350953
85	**Contemporary Trade Directory Entries** Name: Williams Garage Location: Post Office Garage, Southsea Road, Southsea, Wrexham, LL11 6PP Classification: Garage Services **Status: Inactive** Positional Accuracy: Automatically positioned to the address	C12NE (NE)	849	-	330538 351569
85	**Contemporary Trade Directory Entries** Name: A & M Motors Location: Post Office Garage, Southsea Road, Southsea, Wrexham, Clwyd, LL11 6PP Classification: Garage Services **Status: Inactive** Positional Accuracy: Automatically positioned to the address	C12NE (NE)	849	-	330538 351569

Map ID	Details	Quadrant Reference (Compass Direction)	Estimated Distance From Site	Contact	NGR
86	**Ancient Woodland** Name: Not Supplied Reference: 44697 Area(m²): 18598.4 Type: Plantation on Ancient Woodland	(S)	0	2	329937 349592
87	**Ancient Woodland** Name: Not Supplied Reference: 28401 Area(m²): 11927.41 Type: Ancient and Semi-Natural Woodland	(SE)	0	2	330139 349586
88	**Ancient Woodland** Name: Not Supplied Reference: 28402 Area(m²): 25384.63 Type: Ancient and Semi-Natural Woodland	(S)	0	2	329818 349560
89	**Ancient Woodland** Name: Not Supplied Reference: 31892 Area(m²): 3689.65 Type: Ancient and Semi-Natural Woodland	(SE)	0	2	330441 349153
90	**Ancient Woodland** Name: Not Supplied Reference: 31893 Area(m²): 3423.04 Type: Ancient and Semi-Natural Woodland	(SE)	0	2	330446 349314
91	**Ancient Woodland** Name: Not Supplied Reference: 31894 Area(m²): 5298.12 Type: Ancient and Semi-Natural Woodland	(SE)	0	2	330535 349360
92	**Ancient Woodland** Name: Not Supplied Reference: 31895 Area(m²): 32563.69 Type: Ancient and Semi-Natural Woodland	C3SE (S)	0	2	329725 349971
93	**Ancient Woodland** Name: Not Supplied Reference: 36800 Area(m²): 6187.18 Type: Restored Ancient Woodland Site	(E)	0	2	330923 350570
94	**Ancient Woodland** Name: Not Supplied Reference: 36795 Area(m²): 10124.28 Type: Restored Ancient Woodland Site	(S)	0	2	330110 349591
95	**Ancient Woodland** Name: Not Supplied Reference: 47040 Area(m²): 25982.54 Type: Plantation on Ancient Woodland	C4NE (SE)	0	2	330382 350286
96	**Ancient Woodland** Name: Not Supplied Reference: 47041 Area(m²): 30794.46 Type: Plantation on Ancient Woodland	C8SW (SE)	0	2	329875 350484
97	**Ancient Woodland** Name: Not Supplied Reference: 29691 Area(m²): 23810.49 Type: Restored Ancient Woodland Site	(SE)	0	2	330204 349459
98	**Ancient Woodland** Name: Not Supplied Reference: 36799 Area(m²): 5763.65 Type: Restored Ancient Woodland Site	C4NW (SE)	0	2	329953 350386
99	**Ancient Woodland** Name: Not Supplied Reference: 36799 Area(m²): 16577.14 Type: Restored Ancient Woodland Site	C8SW (SE)	14	2	329936 350530

Map ID	Details	Quadrant Reference (Compass Direction)	Estimated Distance From Site	Contact	NGR
100	**Ancient Woodland** Name: Not Supplied Reference: 36802 Area(m²): 26912.79 Type: Restored Ancient Woodland Site	C7SE (E)	16	2	329669 350681
101	**Ancient Woodland** Name: Not Supplied Reference: 37165 Area(m²): 14030.91 Type: Restored Ancient Woodland Site	(SE)	35	2	331066 349449
102	**Ancient Woodland** Name: Not Supplied Reference: 29695 Area(m²): 7424.77 Type: Ancient and Semi-Natural Woodland	C3SE (S)	93	2	329737 349820
103	**Ancient Woodland** Name: Not Supplied Reference: 36801 Area(m²): 10494.97 Type: Restored Ancient Woodland Site	C8SW (E)	112	2	329970 350701
104	**Ancient Woodland** Name: Not Supplied Reference: 36797 Area(m²): 18121.59 Type: Restored Ancient Woodland Site	C3SE (S)	122	2	329686 349968
105	**Ancient Woodland** Name: Not Supplied Reference: 44697 Area(m²): 2253.19 Type: Plantation on Ancient Woodland	(S)	129	2	329810 349499
106	**Ancient Woodland** Name: Not Supplied Reference: 33409 Area(m²): 11674.4 Type: Ancient and Semi-Natural Woodland	(SE)	144	2	331015 349116
107	**Ancient Woodland** Name: Not Supplied Reference: 29694 Area(m²): 16608.75 Type: Restored Ancient Woodland Site	(S)	211	2	329650 349784
108	**Ancient Woodland** Name: Not Supplied Reference: 27370 Area(m²): 12198.45 Type: Ancient and Semi-Natural Woodland	(S)	216	2	329632 349563
109	**Ancient Woodland** Name: Not Supplied Reference: 45171 Area(m²): 36368.75 Type: Plantation on Ancient Woodland	C3SW (S)	220	2	329423 349852
110	**Ancient Woodland** Name: Not Supplied Reference: 44057 Area(m²): 8750.89 Type: Plantation on Ancient Woodland	(S)	355	2	329434 349749
111	**Ancient Woodland** Name: Not Supplied Reference: 36798 Area(m²): 26428.57 Type: Restored Ancient Woodland Site	C3SW (SW)	416	2	329253 350084
112	**Ancient Woodland** Name: Not Supplied Reference: 29694 Area(m²): 28156.11 Type: Restored Ancient Woodland Site	C3SW (SW)	417	2	329254 349986
113	**Ancient Woodland** Name: Not Supplied Reference: 29693 Area(m²): 27707.99 Type: Restored Ancient Woodland Site	C2SE (SW)	584	2	329186 349835

Map ID	Details	Quadrant Reference (Compass Direction)	Estimated Distance From Site	Contact	NGR
114	**Ancient Woodland** Name: Not Supplied Reference: 31896 Area(m²): 18382.66 Type: Ancient and Semi-Natural Woodland	C2SE (SW)	591	2	329090 350019
115	**Ancient Woodland** Name: Not Supplied Reference: 36796 Area(m²): 2560.91 Type: Restored Ancient Woodland Site	(SW)	636	2	329167 349689
116	**Ancient Woodland** Name: Not Supplied Reference: 29692 Area(m²): 23390.88 Type: Restored Ancient Woodland Site	(SW)	645	2	329161 349688
117	**Ancient Woodland** Name: Not Supplied Reference: 33421 Area(m²): 2522.01 Type: Ancient and Semi-Natural Woodland	C2SW (SW)	876	2	328778 350131
118	**Ancient Woodland** Name: Not Supplied Reference: 33422 Area(m²): 41152.25 Type: Ancient and Semi-Natural Woodland	C2NW (SW)	964	2	328687 350203
119	**Areas of Outstanding Natural Beauty** Name: Bryniau Clwyd A Dyffryn Dyfrdwy/Clwydian Range And Dee Valley Multiple Areas: N Total Area (m2): 389277308.58 Designation Date: 22nd November 2011 Source: Natural Resources Wales	C1NW (W)	768	2	327944 350213

Agency & Hydrological	Version	Update Cycle
Contaminated Land Register Entries and Notices		
Natural Resources Wales	June 2020	Annually
Flintshire Council - Environmental Health Department	October 2017	Annual Rolling Update
Wrexham County Borough Council - Public Protection Department	October 2017	Annually
Denbighshire County Council - Public Protection Department	September 2017	Annual Rolling Update
Discharge Consents		
Environment Agency - Welsh Region	August 2014	Quarterly
Natural Resources Wales	January 2022	Quarterly
Enforcement and Prohibition Notices		
Environment Agency - Welsh Region	March 2013	
Integrated Pollution Controls		
Environment Agency - Welsh Region	January 2009	
Integrated Pollution Prevention And Control		
Environment Agency - Welsh Region	January 2021	Quarterly
Natural Resources Wales	January 2022	Quarterly
Local Authority Integrated Pollution Prevention And Control		
Wrexham County Borough Council - Environmental Health Department	April 2014	Variable
Flintshire Council - Environmental Health Department	April 2016	Variable
Denbighshire County Council - Environmental Health Department	December 2014	Variable
Local Authority Pollution Prevention and Controls		
Wrexham County Borough Council - Environmental Health Department	April 2014	Annual Rolling Update
Flintshire Council - Environmental Health Department	April 2016	Annual Rolling Update
Denbighshire County Council - Environmental Health Department	December 2014	Annual Rolling Update
Local Authority Pollution Prevention and Control Enforcements		
Wrexham County Borough Council - Environmental Health Department	April 2014	Variable
Flintshire Council - Environmental Health Department	April 2016	Variable
Denbighshire County Council - Environmental Health Department	December 2014	Variable
Nearest Surface Water Feature		
Ordnance Survey	November 2021	
Pollution Incidents to Controlled Waters		
Environment Agency - Welsh Region	December 1998	
Prosecutions Relating to Authorised Processes		
Environment Agency - Welsh Region	July 2015	
Natural Resources Wales	July 2015	
Prosecutions Relating to Controlled Waters		
Environment Agency - Welsh Region	March 2013	
Natural Resources Wales	March 2013	
Registered Radioactive Substances		
Natural Resources Wales	January 2015	
Environment Agency - Welsh Region	June 2016	As notified
River Quality		
Environment Agency - Head Office	November 2001	Not Applicable
River Quality Biology Sampling Points		
Environment Agency - Head Office	April 2012	Annually
Substantiated Pollution Incident Register		
Environment Agency Wales - North Area	January 2021	Quarterly
Natural Resources Wales	January 2022	Quarterly
Water Abstractions		
Environment Agency - Welsh Region	January 2022	Quarterly
Natural Resources Wales	November 2021	Quarterly

Agency & Hydrological	Version	Update Cycle
Water Industry Act Referrals Natural Resources Wales Environment Agency - Welsh Region	 January 2022 October 2017	 Quarterly
Groundwater Vulnerability Map Natural Resources Wales	 June 2018	 As notified
Bedrock Aquifer Designations Natural Resources Wales	 January 2018	 Annually
Superficial Aquifer Designations Natural Resources Wales	 January 2018	 Annually
Source Protection Zones Natural Resources Wales	 July 2017	 Annual Rolling Update
Extreme Flooding from Rivers or Sea without Defences Natural Resources Wales	 September 2020	 Quarterly
Flooding from Rivers or Sea without Defences Natural Resources Wales	 September 2020	 Quarterly
Areas Benefiting from Flood Defences Natural Resources Wales	 November 2019	 Quarterly
Flood Water Storage Areas Natural Resources Wales	 August 2019	 Quarterly
Flood Defences Natural Resources Wales	 November 2019	 Quarterly
OS Water Network Lines Ordnance Survey	 October 2021	 Quarterly
BGS Groundwater Flooding Susceptibility British Geological Survey - National Geoscience Information Service	 May 2013	 Annually

Waste	Version	Update Cycle
BGS Recorded Landfill Sites		
British Geological Survey - National Geoscience Information Service	November 2002	Not Applicable
Historical Landfill Sites		
Natural Resources Wales	July 2019	Quarterly
Integrated Pollution Control Registered Waste Sites		
Environment Agency - Welsh Region	January 2009	Not Applicable
Licensed Waste Management Facilities (Landfill Boundaries)		
Environment Agency Wales - North Area	October 2021	Quarterly
Natural Resources Wales	October 2021	Quarterly
Licensed Waste Management Facilities (Locations)		
Natural Resources Wales	April 2021	Quarterly
Environment Agency Wales - North Area	July 2021	Quarterly
Local Authority Landfill Coverage		
Denbighshire County Council - Environmental Health Department	February 2003	Not Applicable
Flintshire Council - Environmental Health Department	February 2003	Not Applicable
Wrexham County Borough Council	February 2003	Not Applicable
Local Authority Recorded Landfill Sites		
Denbighshire County Council - Environmental Health Department	October 2018	
Flintshire Council - Environmental Health Department	October 2018	
Wrexham County Borough Council	October 2018	
Registered Landfill Sites		
Environment Agency Wales - North Area	March 2006	Not Applicable
Registered Waste Transfer Sites		
Environment Agency Wales - North Area	April 2018	
Registered Waste Treatment or Disposal Sites		
Environment Agency Wales - North Area	June 2015	
Hazardous Substances	**Version**	**Update Cycle**
Control of Major Accident Hazards Sites (COMAH)		
Health and Safety Executive	January 2022	Bi-Annually
Explosive Sites		
Health and Safety Executive	March 2017	Annually
Notification of Installations Handling Hazardous Substances (NIHHS)		
Health and Safety Executive	August 2001	
Planning Hazardous Substance Enforcements		
Denbighshire County Council - Planning Department	February 2016	Variable
Wrexham County Borough Council - Planning Department	February 2016	Variable
Flintshire Council	January 2016	Variable
Planning Hazardous Substance Consents		
Denbighshire County Council - Planning Department	February 2016	Variable
Wrexham County Borough Council - Planning Department	February 2016	Variable
Flintshire Council	January 2016	Variable

Geological	Version	Update Cycle
BGS 1:625,000 Solid Geology British Geological Survey - National Geoscience Information Service	January 2009	Not Applicable
BGS Recorded Mineral Sites British Geological Survey - National Geoscience Information Service	November 2021	Bi-Annually
CBSCB Compensation District Cheshire Brine Subsidence Compensation Board (CBSCB) Cheshire Brine Subsidence Compensation Board (CBSCB)	August 2011 November 2020	As notified
Coal Mining Affected Areas The Coal Authority - Property Searches	March 2014	Annual Rolling Update
Mining Instability Ove Arup & Partners	June 1998	Not Applicable
Non Coal Mining Areas of Great Britain British Geological Survey - National Geoscience Information Service	May 2015	Not Applicable
Potential for Collapsible Ground Stability Hazards British Geological Survey - National Geoscience Information Service	April 2020	As notified
Potential for Compressible Ground Stability Hazards British Geological Survey - National Geoscience Information Service	January 2019	As notified
Potential for Ground Dissolution Stability Hazards British Geological Survey - National Geoscience Information Service	January 2019	As notified
Potential for Landslide Ground Stability Hazards British Geological Survey - National Geoscience Information Service	January 2019	As notified
Potential for Running Sand Ground Stability Hazards British Geological Survey - National Geoscience Information Service	January 2019	As notified
Potential for Shrinking or Swelling Clay Ground Stability Hazards British Geological Survey - National Geoscience Information Service	January 2019	As notified
Radon Potential - Radon Affected Areas British Geological Survey - National Geoscience Information Service	July 2011	Annually
Radon Potential - Radon Protection Measures British Geological Survey - National Geoscience Information Service	July 2011	Annually
Industrial Land Use	**Version**	**Update Cycle**
Contemporary Trade Directory Entries Thomson Directories	January 2022	Quarterly
Fuel Station Entries Catalist Ltd - Experian	November 2021	Quarterly
Gas Pipelines National Grid	October 2021	Bi-Annually
Underground Electrical Cables National Grid	May 2021	Bi-Annually

Sensitive Land Use	Version	Update Cycle
Ancient Woodland		
Natural Resources Wales	September 2018	Bi-Annually
Areas of Adopted Green Belt		
Denbighshire County Council	October 2020	Quarterly
Flintshire Council	October 2020	Quarterly
Wrexham County Borough Council	October 2020	Quarterly
Areas of Unadopted Green Belt		
Denbighshire County Council	October 2020	Quarterly
Flintshire Council	October 2020	Quarterly
Wrexham County Borough Council	October 2020	Quarterly
Areas of Outstanding Natural Beauty		
Natural Resources Wales	June 2019	Bi-Annually
Environmentally Sensitive Areas		
The National Assembly for Wales - GI Services (Department of Planning & Countryside)	January 2017	
Forest Parks		
Forestry Commission	April 1997	Not Applicable
Local Nature Reserves		
Denbighshire County Council	August 2018	Bi-Annually
Flintshire Council	August 2018	Bi-Annually
Wrexham County Borough Council	August 2018	Bi-Annually
Marine Nature Reserves		
Natural Resources Wales	August 2018	Bi-Annually
National Nature Reserves		
Natural Resources Wales	July 2019	Bi-Annually
National Parks		
Natural Resources Wales	February 2018	Annually
Nitrate Vulnerable Zones		
The National Assembly for Wales - GI Services (Department of Planning & Countryside)	April 2016	
Natural Resources Wales	July 2019	Bi-Annually
Ramsar Sites		
Natural Resources Wales	July 2019	Bi-Annually
Sites of Special Scientific Interest		
Natural Resources Wales	March 2020	Bi-Annually
Special Areas of Conservation		
Natural Resources Wales	August 2020	Bi-Annually
Special Protection Areas		
Natural Resources Wales	August 2018	Bi-Annually

Data Suppliers

A selection of organisations who provide data within this report

Data Supplier	Data Supplier Logo
Ordnance Survey	
Environment Agency	
Scottish Environment Protection Agency	
The Coal Authority	
British Geological Survey	
Centre for Ecology and Hydrology	
Natural Resources Wales	
Scottish Natural Heritage	
Natural England	
Public Health England	
Ove Arup	
Stantec UK Ltd	

Useful Contacts

Contact	Name and Address	Contact Details
1	**British Geological Survey - Enquiry Service** British Geological Survey, Environmental Science Centre, Keyworth, Nottingham, Nottinghamshire, NG12 5GG	Telephone: 0115 936 3143 Fax: 0115 936 3276 Email: enquiries@bgs.ac.uk Website: www.bgs.ac.uk
2	**Natural Resources Wales** Ty Cambria, 29 Newport Road, Cardiff, CF24 0TP	Telephone: 0300 065 3000 Email: enquiries@naturalresourceswales.gov.uk
3	**Environment Agency - National Customer Contact Centre (NCCC)** PO Box 544, Templeborough, Rotherham, S60 1BY	Telephone: 03708 506 506 Email: enquiries@environment-agency.gov.uk
4	**Ordnance Survey** Adanac Drive, Southampton, Hampshire, SO16 0AS	Telephone: 03456 05 05 05 Email: customerservices@ordnancesurvey.co.uk Website: www.ordnancesurvey.gov.uk
5	**Wrexham County Borough Council** Lampet Street, Guildhall, Wrexham, Clwyd, LL11 1WL	Telephone: 01978 292000 Fax: 01978 292502 Website: www.wrexham.gov.uk
6	**The Coal Authority - Property Searches** 200 Lichfield Lane, Mansfield, Nottinghamshire, NG18 4RG	Telephone: 0345 762 6848 Fax: 01623 637 338 Email: groundstability@coal.gov.uk Website: www2.groundstability.com
-	**Public Health England - Radon Survey, Centre for Radiation, Chemical and Environmental Hazards** Chilton, Didcot, Oxfordshire, OX11 0RQ	Telephone: 01235 822622 Fax: 01235 833891 Email: radon@phe.gov.uk Website: www.ukradon.org
-	**Landmark Information Group Limited** Imperium, Imperial Way, Reading, Berkshire, RG2 0TD	Telephone: 0844 844 9952 Fax: 0844 844 9951 Email: customerservices@landmarkinfo.co.uk Website: www.landmarkinfo.co.uk

Please note that the Environment Agency / Natural Resources Wales / SEPA have a charging policy in place for enquiries.

Historical Mapping Legends

Ordnance Survey County Series 1:10,560

Gravel Pit
Sand Pit
Other Pits
Quarry
Shingle
Orchard
Osiers
Reeds
Marsh
Mixed Wood
Deciduous
Brushwood
Fir
Furze
Rough Pasture
Arrow denotes flow of water
Trigonometrical Station
Site of Antiquities
Bench Mark
Pump, Guide Post, Signal Post
Well, Spring, Boundary Post
·285 Surface Level
Sketched Contour
Instrumental Contour
Main Roads
Fenced
Un-Fenced
Minor Roads
Fenced
Un-Fenced
Sunken Road
Raised Road
Road over Railway
Railway over River
Railway over Road
Level Crossing
Road over River or Canal
Road over Stream
Road over Stream
County Boundary (Geographical)
County & Civil Parish Boundary
Administrative County & Civil Parish Boundary
Co. Boro. Bdy. County Borough Boundary (England)
Co. Burgh Bdy. County Burgh Boundary (Scotland)
R.D. Bdy. Rural District Boundary
Civil Parish Boundary

Ordnance Survey Plan 1:10,000

Chalk Pit, Clay Pit or Quarry
Gravel Pit
Sand Pit
Disused Pit or Quarry
Refuse or Slag Heap
Lake, Loch or Pond
Dunes
Boulders
Coniferous Trees
Non-Coniferous Trees
Orchard
Scrub
Coppice
Bracken
Heath
Rough Grassland
Marsh
Reeds
Saltings
Building
Direction of Flow of Water
Shingle
Sand
Glasshouse
Pylon
Electricity Transmission Line
Pylon
Sloping Masonry
Pole
Cutting
Embankment
Standard Gauge Multiple Track
Road Under
Road Over
Level Crossing
Foot Bridge
Standard Gauge Single Track
Siding, Tramway or Mineral Line
Narrow Gauge
Geographical County
Administrative County, County Borough or County of City
Municipal Borough, Urban or Rural District, Burgh or District Council
Borough, Burgh or County Constituency
Shown only when not coincident with other boundaries
Civil Parish
Shown alternately when coincidence of boundaries occurs

BP, BS	Boundary Post or Stone	Pol Sta	Police Station
Ch	Church	PO	Post Office
CH	Club House	PC	Public Convenience
F E Sta	Fire Engine Station	PH	Public House
FB	Foot Bridge	SB	Signal Box
Fn	Fountain	Spr	Spring
GP	Guide Post	TCB	Telephone Call Box
MP	Mile Post	TCP	Telephone Call Post
MS	Mile Stone	W	Well

1:10,000 Raster Mapping

Gravel Pit
Refuse tip or slag heap
Rock
Rock (scattered)
Boulders
Boulders (scattered)
Shingle
Mud
Mud
Sand
Sand
Sand Pit
Slopes
Top of cliff
General detail
Underground detail
Overhead detail
Narrow gauge railway
Multi-track railway
Single track railway
County boundary (England only)
Civil, parish or community boundary
District, Unitary, Metropolitan, London Borough boundary
Constituency boundary
Area of wooded vegetation
Non-coniferous trees
Non-coniferous trees (scattered)
Coniferous trees
Coniferous trees (scattered)
Positioned tree
Orchard
Coppice or Osiers
Rough Grassland
Heath
Scrub
Marsh, Salt Marsh or Reeds
Water feature
Flow arrows
MHW(S) Mean high water (springs)
MLW(S) Mean low water (springs)
Telephone line (where shown)
Electricity transmission line (with poles)
BM 123.45 m Bench mark (where shown)
Triangulation station
Point feature (e.g. Guide Post or Mile Stone)
Pylon, flare stack or lighting tower
Site of (antiquity)
Glasshouse
General Building
Important Building

rps

Historical Mapping & Photography included:

Mapping Type	Scale	Date	Pg
Denbighshire	1:10,560	1879	2
Flintshire	1:10,560	1900	3
Denbighshire	1:10,560	1900	4
Denbighshire	1:10,560	1914 - 1915	5
Denbighshire	1:10,560	1938	6
Denbighshire	1:10,560	1938 - 1954	7
Denbighshire	1:10,560	1954	8
Ordnance Survey Plan	1:10,000	1963 - 1964	9
Ordnance Survey Plan	1:10,000	1974 - 1979	10
Ordnance Survey Plan	1:10,000	1981 - 1987	11
Ordnance Survey Plan	1:10,000	1988	12
Ordnance Survey Plan	1:10,000	1990 - 1993	13
Ordnance Survey Plan	1:10,000	1992	14
10K Raster Mapping	1:10,000	2000	15
Street View	Variable		16

Historical Map - Slice C

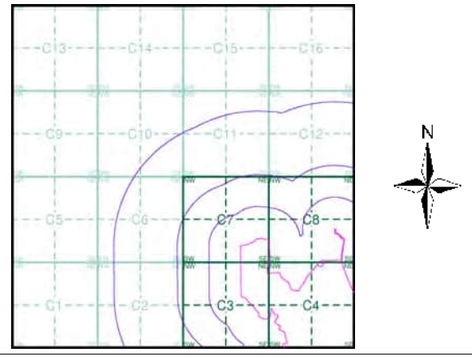

Order Details

Order Number: 291151542_1_1
Customer Ref: JER8537
National Grid Reference: 329660, 350680
Slice: C
Site Area (Ha): 145.64
Search Buffer (m): 1000

Site Details

Site at 330330, 350090

Landmark INFORMATION GROUP
Tel: 0844 844 9952
Fax: 0844 844 9951
Web: www.envirocheck.co.uk

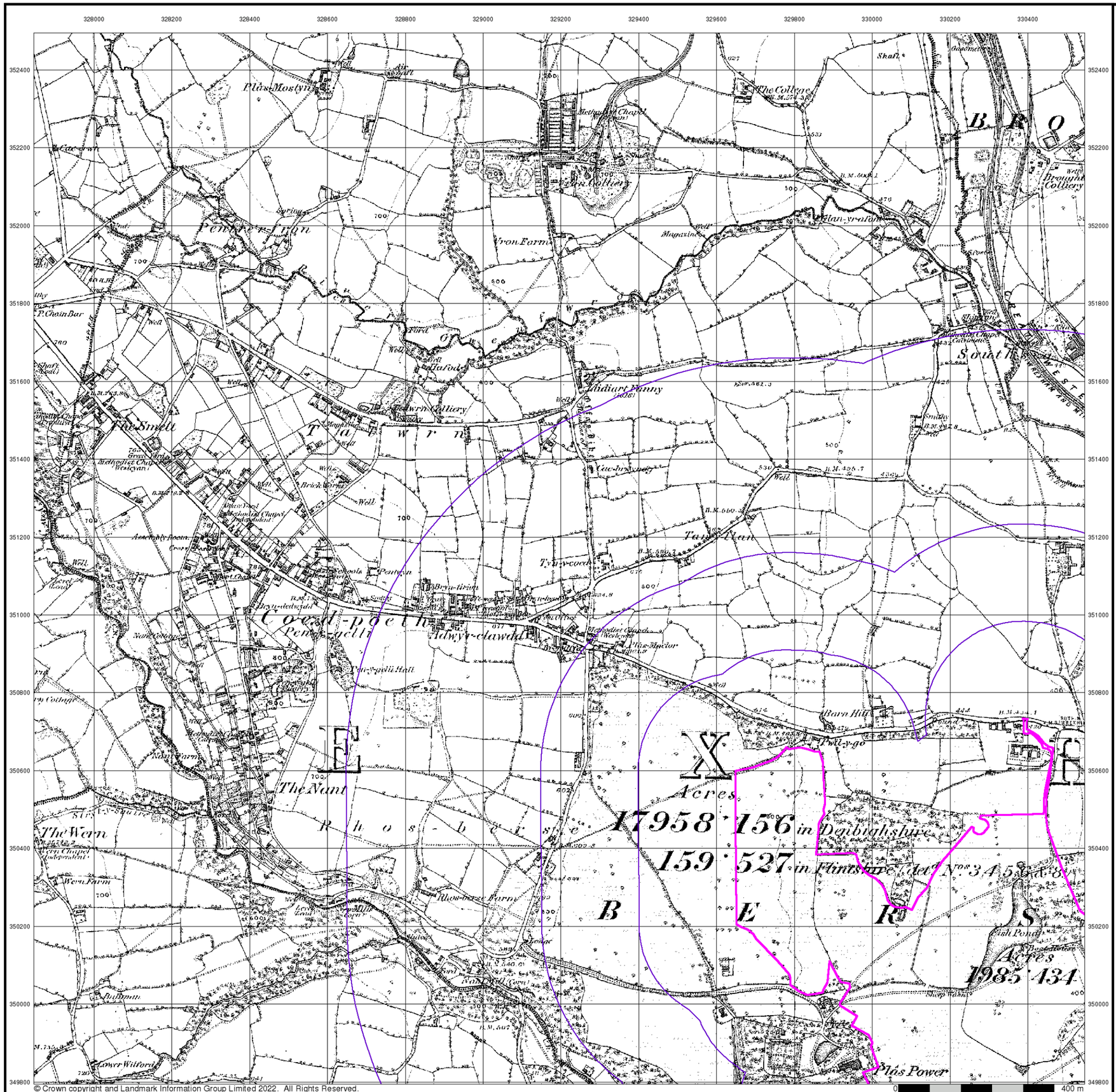

Denbighshire

Published 1879

Source map scale - 1:10,560

The historical maps shown were reproduced from maps predominantly held at the scale adopted for England, Wales and Scotland in the 1840`s. In 1854 the 1:2,500 scale was adopted for mapping urban areas; these maps were used to update the 1:10,560 maps. The published date given therefore is often some years later than the surveyed date. Before 1938, all OS maps were based on the Cassini Projection, with independent surveys of a single county or group of counties, giving rise to significant inaccuracies in outlying areas. In the late 1940`s, a Provisional Edition was produced, which updated the 1:10,560 mapping from a number of sources. The maps appear unfinished - with all military camps and other strategic sites removed. These maps were initially overprinted with the National Grid. In 1970, the first 1:10,000 maps were produced using the Transverse Mercator Projection. The revision process continued until recently, with new editions appearing every 10 years or so for urban areas.

Map Name(s) and Date(s)

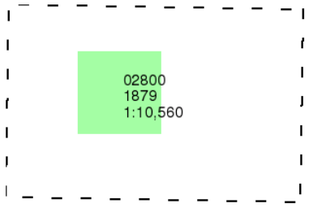

Historical Map - Slice C

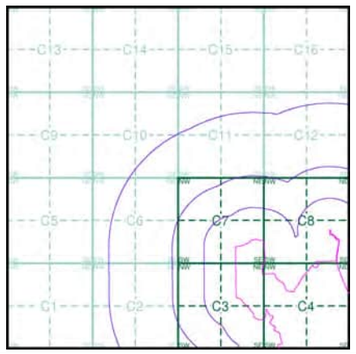

Order Details

Order Number:	291151542_1_1
Customer Ref:	JER8537
National Grid Reference:	329660, 350680
Slice:	C
Site Area (Ha):	145.64
Search Buffer (m):	1000

Site Details

Site at 330330, 350090

Landmark INFORMATION GROUP
Tel: 0844 844 9952
Fax: 0844 844 9951
Web: www.envirocheck.co.uk

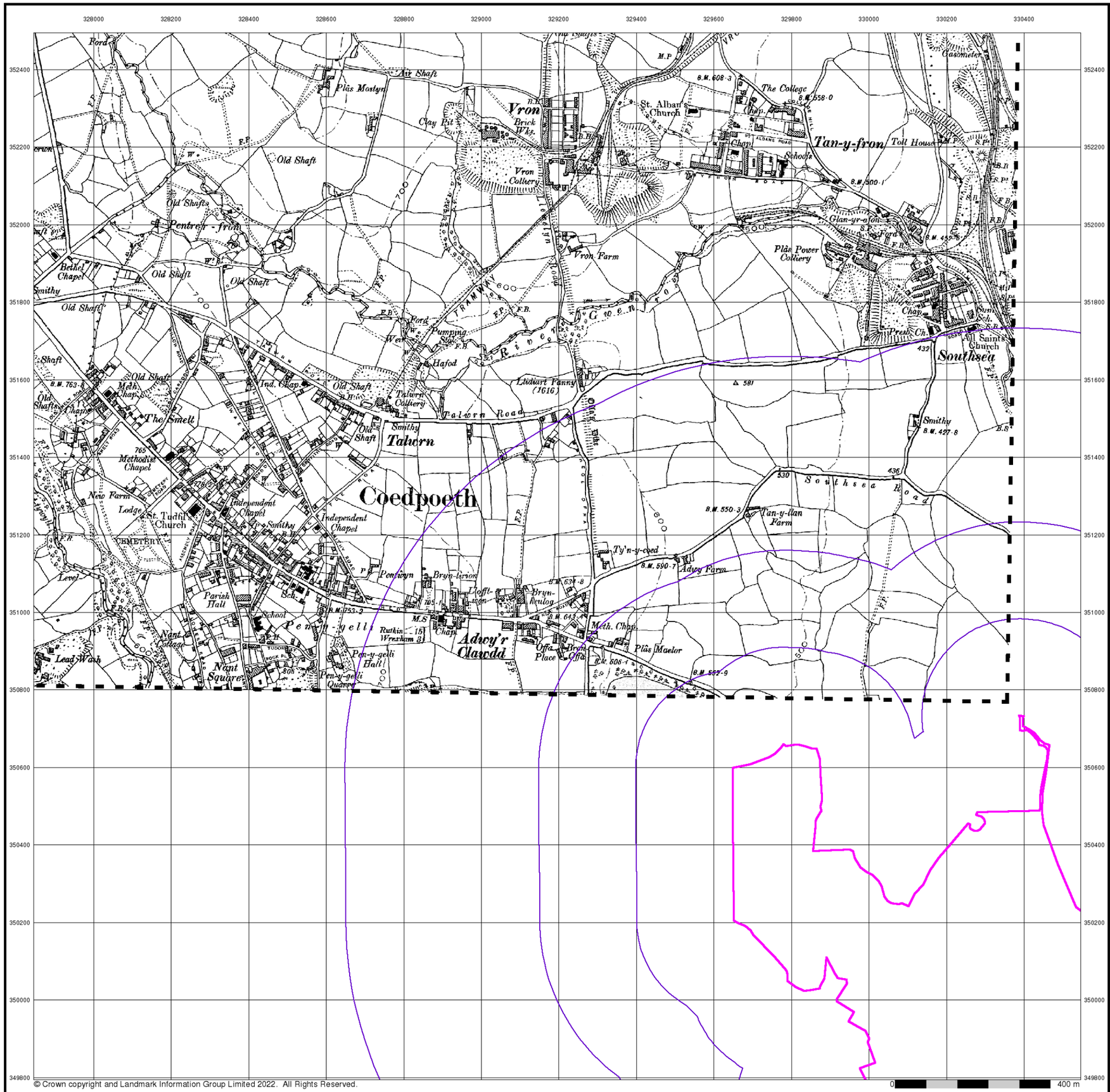

Flintshire

Published 1900

Source map scale - 1:10,560

The historical maps shown were reproduced from maps predominantly held at the scale adopted for England, Wales and Scotland in the 1840`s. In 1854 the 1:2,500 scale was adopted for mapping urban areas; these maps were used to update the 1:10,560 maps. The published date given therefore is often some years later than the surveyed date. Before 1938, all OS maps were based on the Cassini Projection, with independent surveys of a single county or group of counties, giving rise to significant inaccuracies in outlying areas. In the late 1940`s, a Provisional Edition was produced, which updated the 1:10,560 mapping from a number of sources. The maps appear unfinished - with all military camps and other strategic sites removed. These maps were initially overprinted with the National Grid. In 1970, the first 1:10,000 maps were produced using the Transverse Mercator Projection. The revision process continued until recently, with new editions appearing every 10 years or so for urban areas.

Map Name(s) and Date(s)

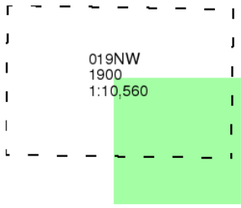

Historical Map - Slice C

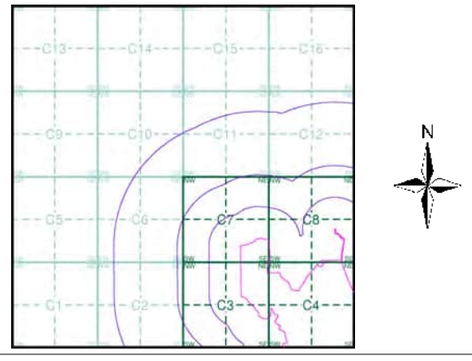

Order Details

Order Number:	291151542_1_1
Customer Ref:	JER8537
National Grid Reference:	329660, 350680
Slice:	C
Site Area (Ha):	145.64
Search Buffer (m):	1000

Site Details

Site at 330330, 350090

Landmark INFORMATION GROUP
Tel: 0844 844 9952
Fax: 0844 844 9951
Web: www.envirocheck.co.uk

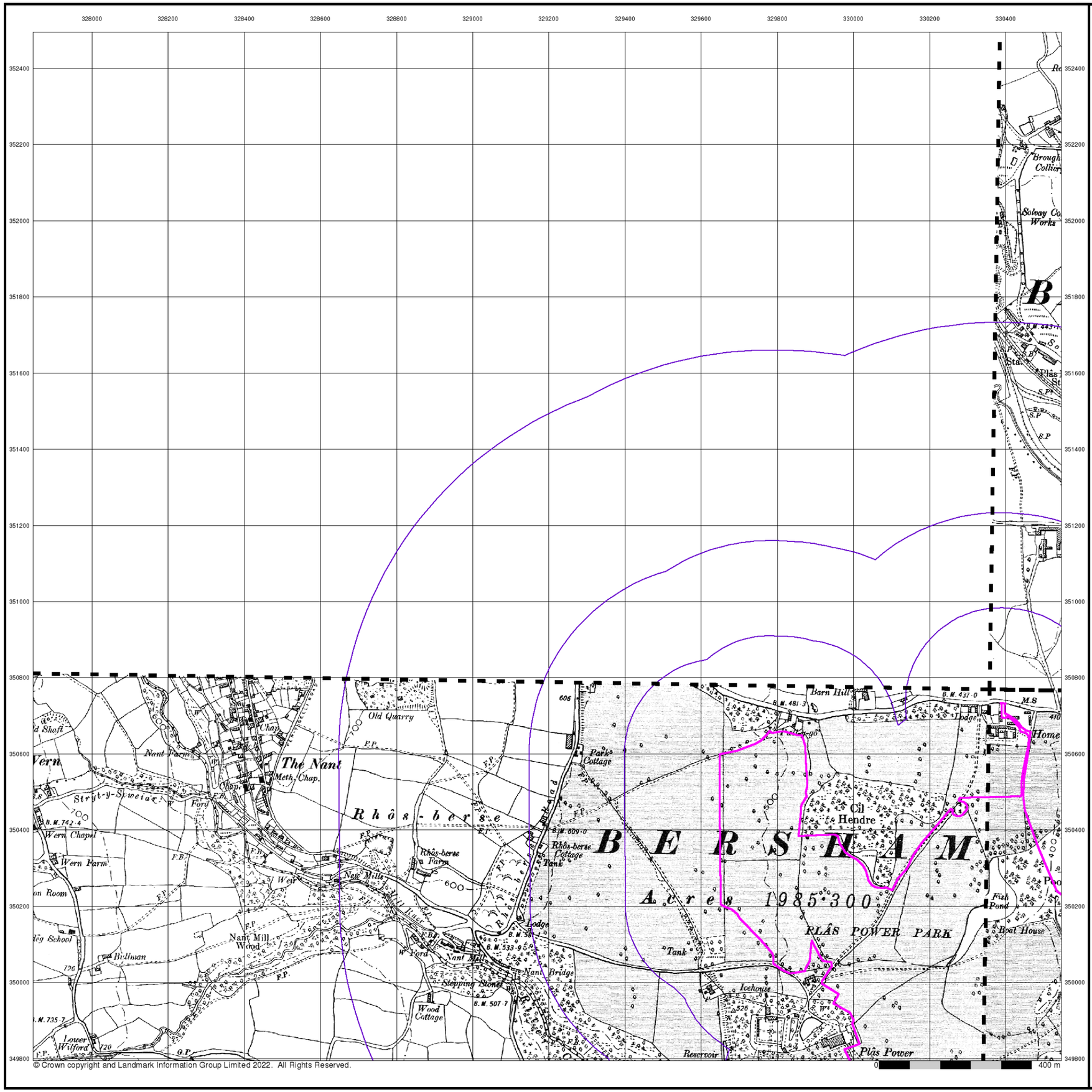

Denbighshire

Published 1900

Source map scale - 1:10,560

The historical maps shown were reproduced from maps predominantly held at the scale adopted for England, Wales and Scotland in the 1840`s. In 1854 the 1:2,500 scale was adopted for mapping urban areas; these maps were used to update the 1:10,560 maps. The published date given therefore is often some years later than the surveyed date. Before 1938, all OS maps were based on the Cassini Projection, with independent surveys of a single county or group of counties, giving rise to significant inaccuracies in outlying areas. In the late 1940`s, a Provisional Edition was produced, which updated the 1:10,560 mapping from a number of sources. The maps appear unfinished - with all military camps and other strategic sites removed. These maps were initially overprinted with the National Grid. In 1970, the first 1:10,000 maps were produced using the Transverse Mercator Projection. The revision process continued until recently, with new editions appearing every 10 years or so for urban areas.

Map Name(s) and Date(s)

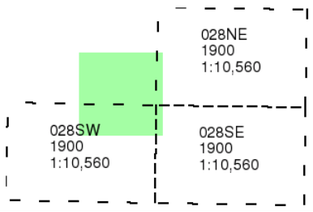

Historical Map - Slice C

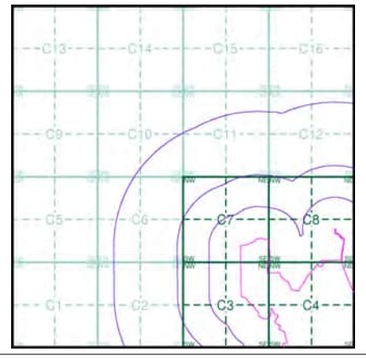

Order Details

Order Number:	291151542_1_1
Customer Ref:	JER8537
National Grid Reference:	329660, 350680
Slice:	C
Site Area (Ha):	145.64
Search Buffer (m):	1000

Site Details

Site at 330330, 350090

Landmark INFORMATION GROUP
Tel: 0844 844 9952
Fax: 0844 844 9951
Web: www.envirocheck.co.uk

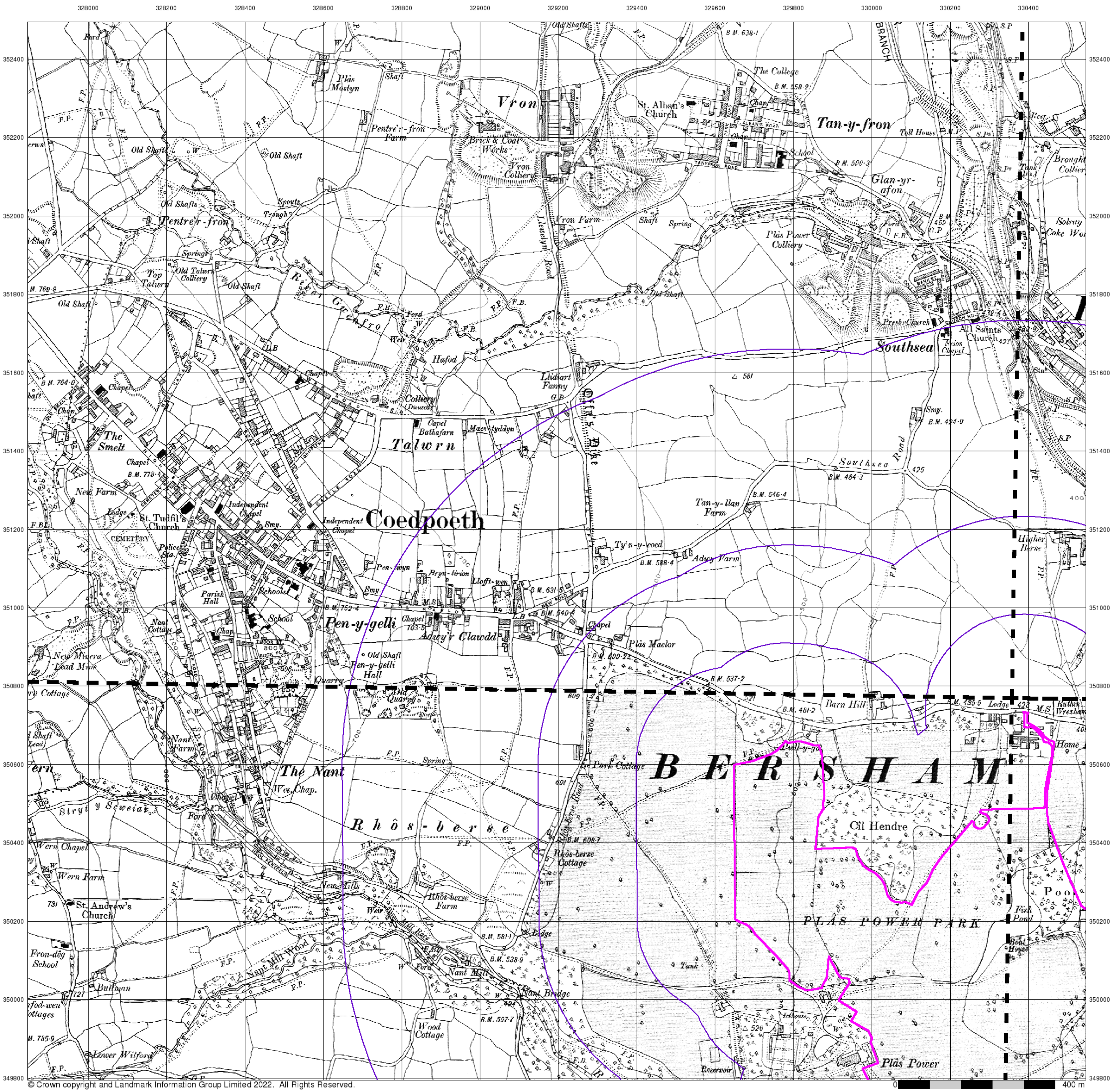

Denbighshire

Published 1914 - 1915

Source map scale - 1:10,560

The historical maps shown were reproduced from maps predominantly held at the scale adopted for England, Wales and Scotland in the 1840`s. In 1854 the 1:2,500 scale was adopted for mapping urban areas; these maps were used to update the 1:10,560 maps. The published date given therefore is often some years later than the surveyed date. Before 1938, all OS maps were based on the Cassini Projection, with independent surveys of a single county or group of counties, giving rise to significant inaccuracies in outlying areas. In the late 1940`s, a Provisional Edition was produced, which updated the 1:10,560 mapping from a number of sources. The maps appear unfinished - with all military camps and other strategic sites removed. These maps were initially overprinted with the National Grid. In 1970, the first 1:10,000 maps were produced using the Transverse Mercator Projection. The revision process continued until recently, with new editions appearing every 10 years or so for urban areas.

Map Name(s) and Date(s)

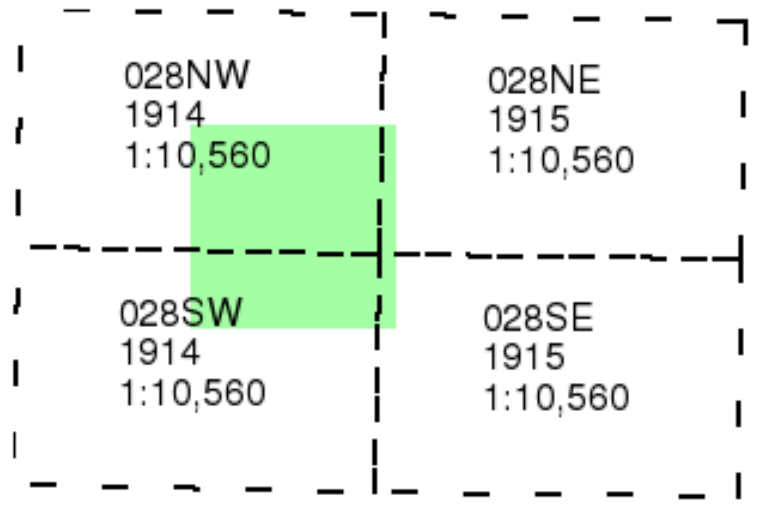

Historical Map - Slice C

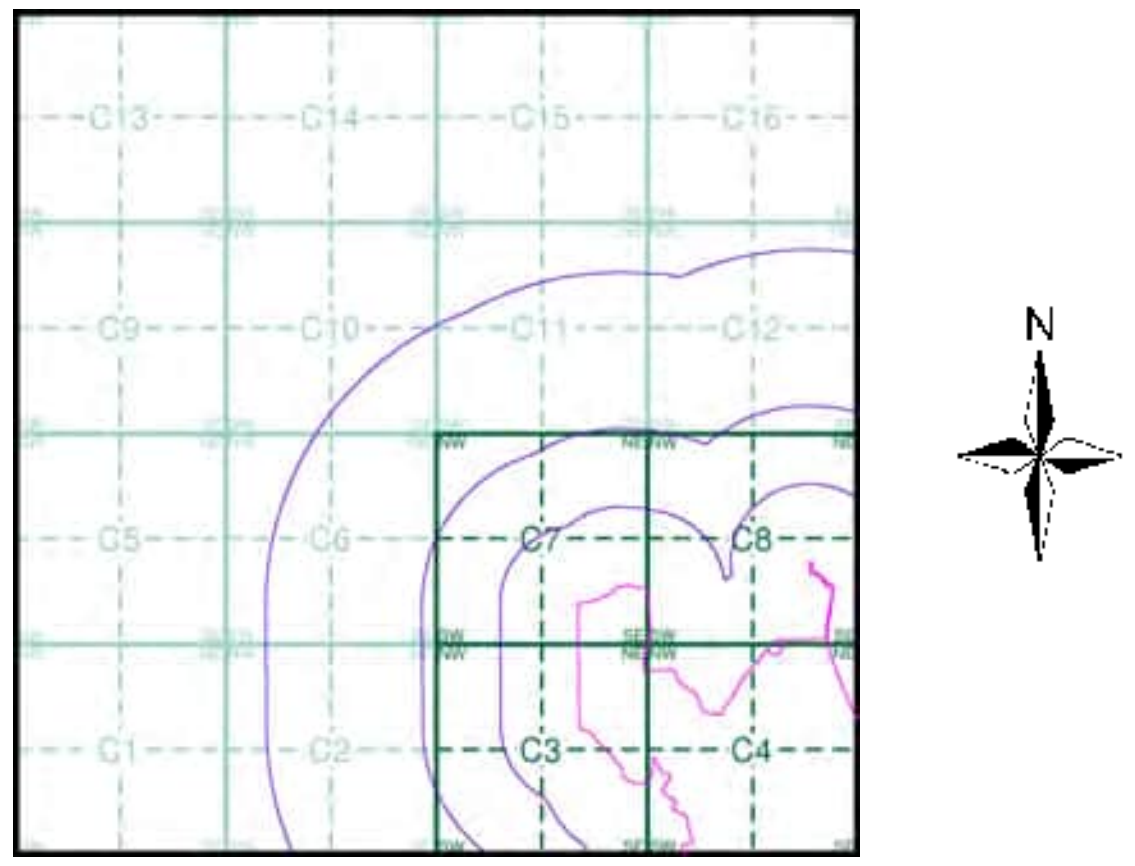

Order Details

Order Number:	291151542_1_1
Customer Ref:	JER8537
National Grid Reference:	329660, 350680
Slice:	C
Site Area (Ha):	145.64
Search Buffer (m):	1000

Site Details

Site at 330330, 350090

Landmark INFORMATION GROUP

Tel:	0844 844 9952
Fax:	0844 844 9951
Web:	www.envirocheck.co.uk

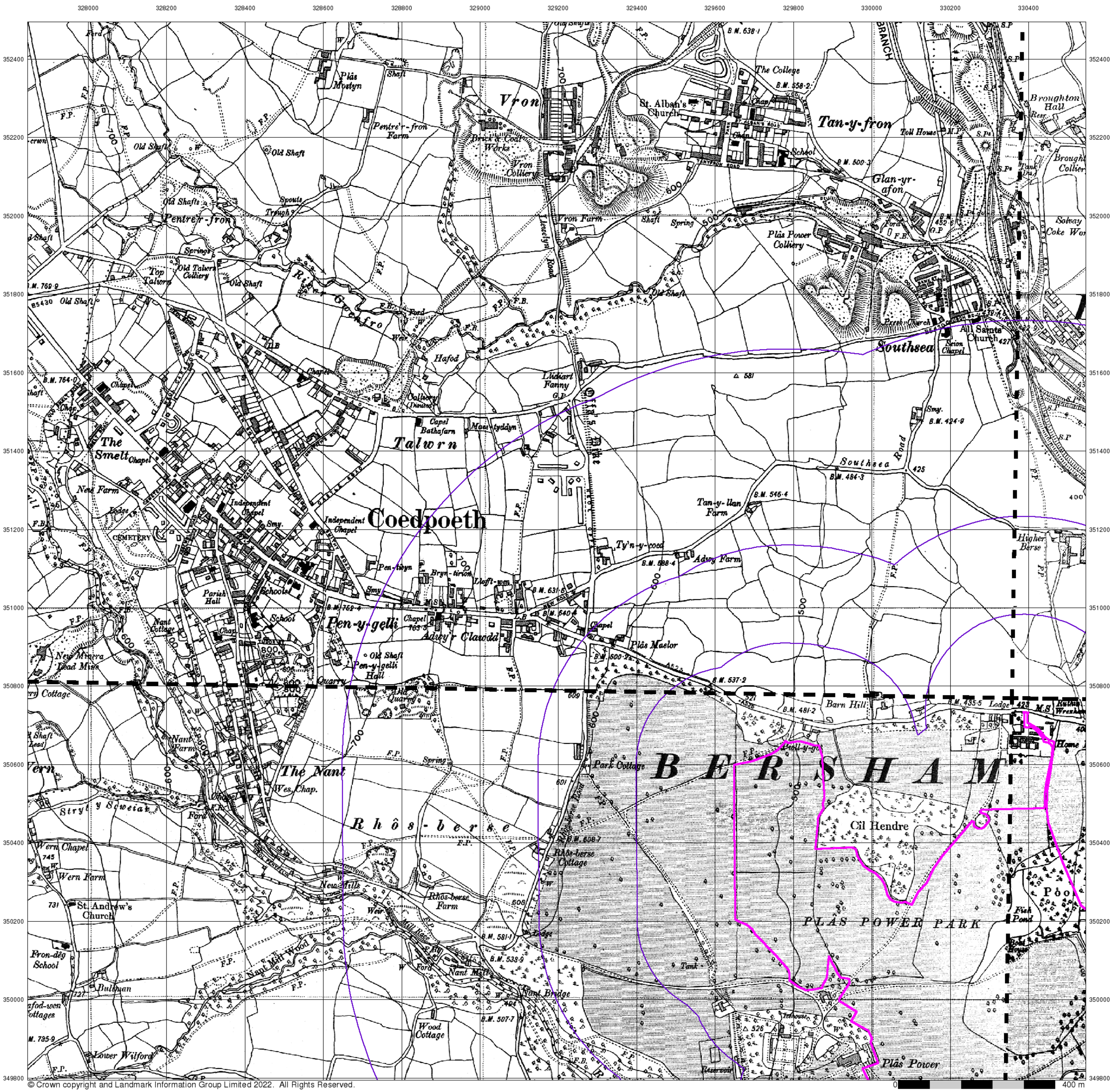

© Crown copyright and Landmark Information Group Limited 2022. All Rights Reserved.

Denbighshire

Published 1938

Source map scale - 1:10,560

The historical maps shown were reproduced from maps predominantly held at the scale adopted for England, Wales and Scotland in the 1840`s. In 1854 the 1:2,500 scale was adopted for mapping urban areas; these maps were used to update the 1:10,560 maps. The published date given therefore is often some years later than the surveyed date. Before 1938, all OS maps were based on the Cassini Projection, with independent surveys of a single county or group of counties, giving rise to significant inaccuracies in outlying areas. In the late 1940`s, a Provisional Edition was produced, which updated the 1:10,560 mapping from a number of sources. The maps appear unfinished - with all military camps and other strategic sites removed. These maps were initially overprinted with the National Grid. In 1970, the first 1:10,000 maps were produced using the Transverse Mercator Projection. The revision process continued until recently, with new editions appearing every 10 years or so for urban areas.

Map Name(s) and Date(s)

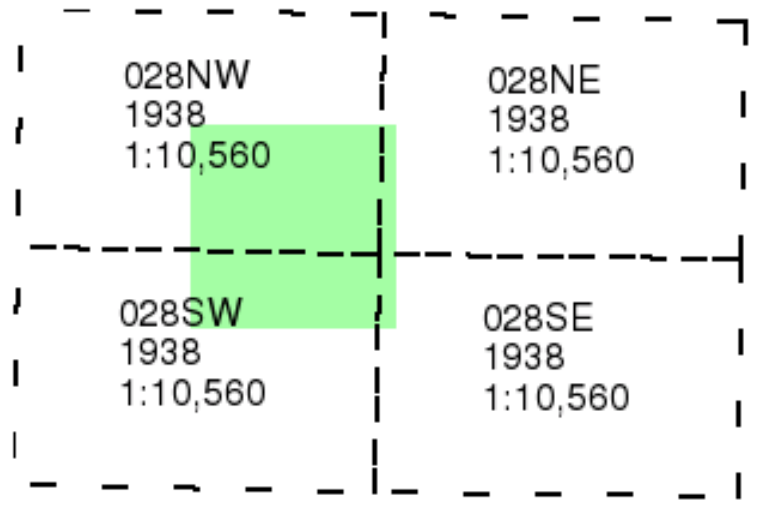

Historical Map - Slice C

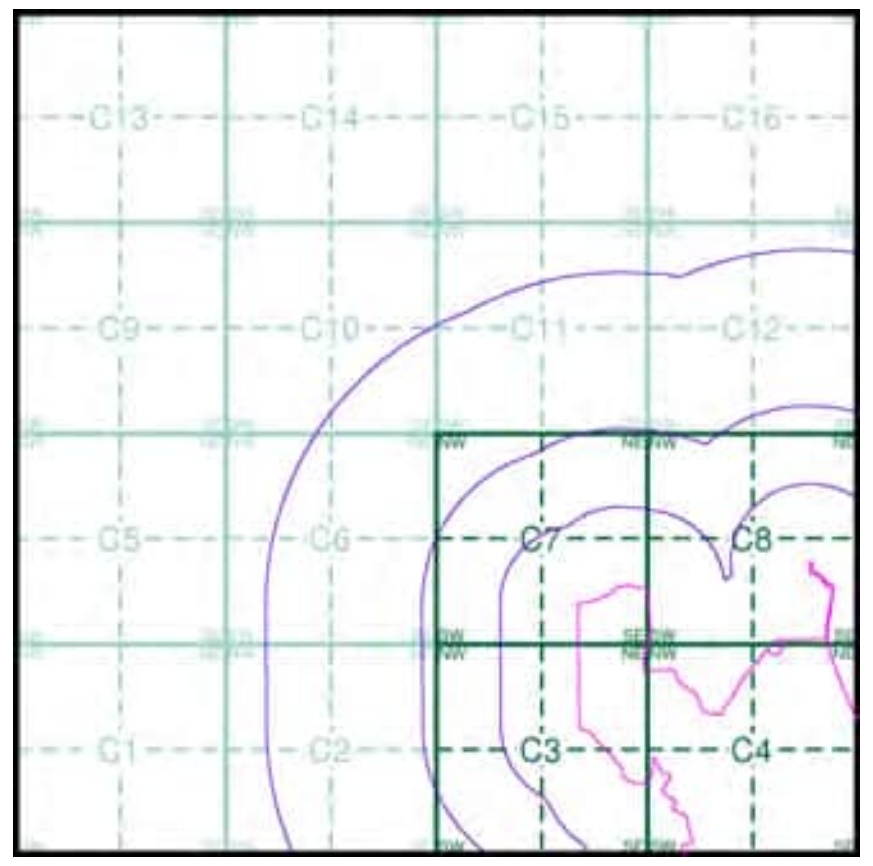

Order Details

Order Number:	291151542_1_1
Customer Ref:	JER8537
National Grid Reference:	329660, 350680
Slice:	C
Site Area (Ha):	145.64
Search Buffer (m):	1000

Site Details

Site at 330330, 350090

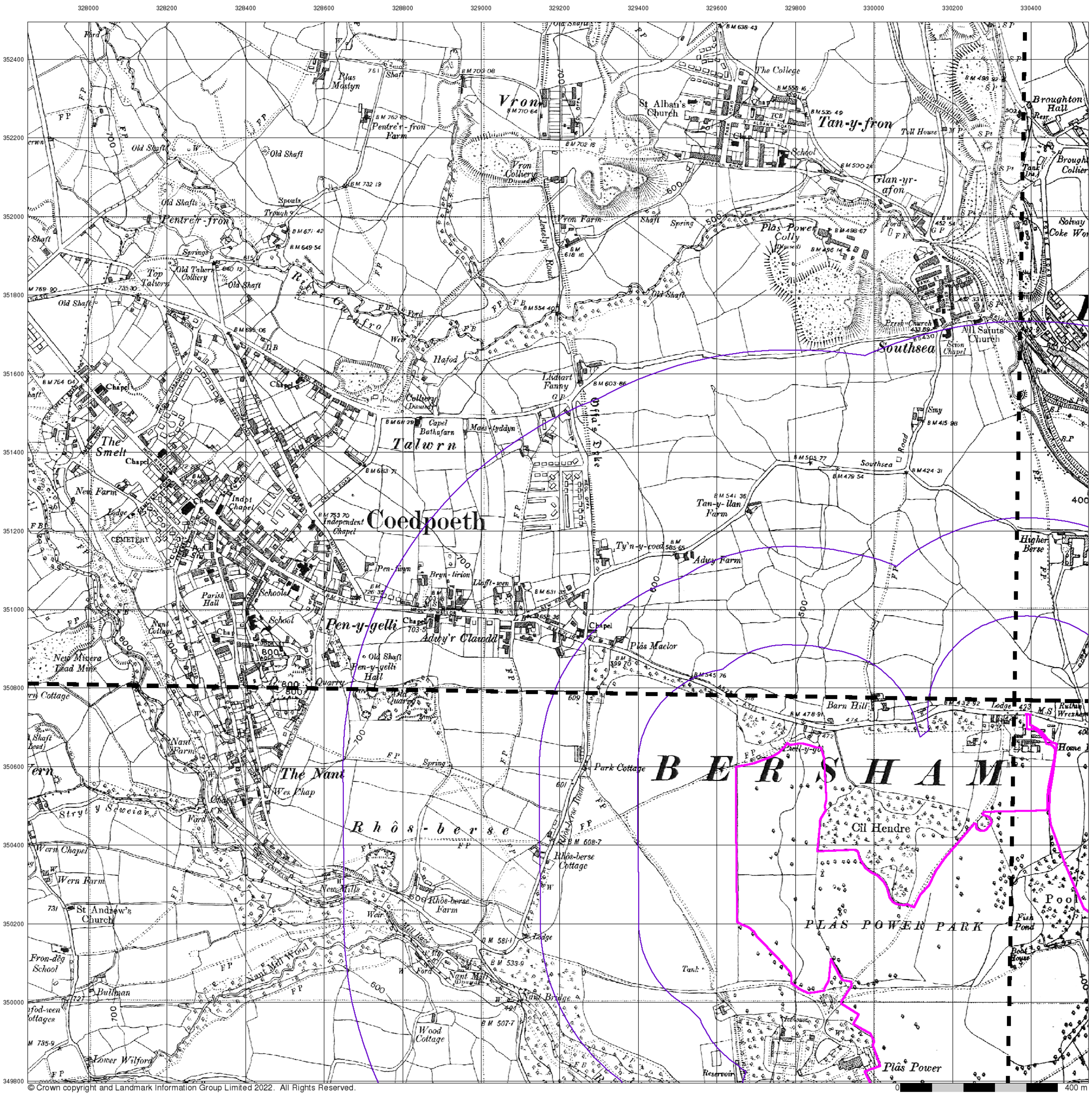

© Crown copyright and Landmark Information Group Limited 2022. All Rights Reserved.

Denbighshire

Published 1938 - 1954

Source map scale - 1:10,560

The historical maps shown were reproduced from maps predominantly held at the scale adopted for England, Wales and Scotland in the 1840`s. In 1854 the 1:2,500 scale was adopted for mapping urban areas; these maps were used to update the 1:10,560 maps. The published date given therefore is often some years later than the surveyed date. Before 1938, all OS maps were based on the Cassini Projection, with independent surveys of a single county or group of counties, giving rise to significant inaccuracies in outlying areas. In the late 1940`s, a Provisional Edition was produced, which updated the 1:10,560 mapping from a number of sources. The maps appear unfinished - with all military camps and other strategic sites removed. These maps were initially overprinted with the National Grid. In 1970, the first 1:10,000 maps were produced using the Transverse Mercator Projection. The revision process continued until recently, with new editions appearing every 10 years or so for urban areas.

Map Name(s) and Date(s)

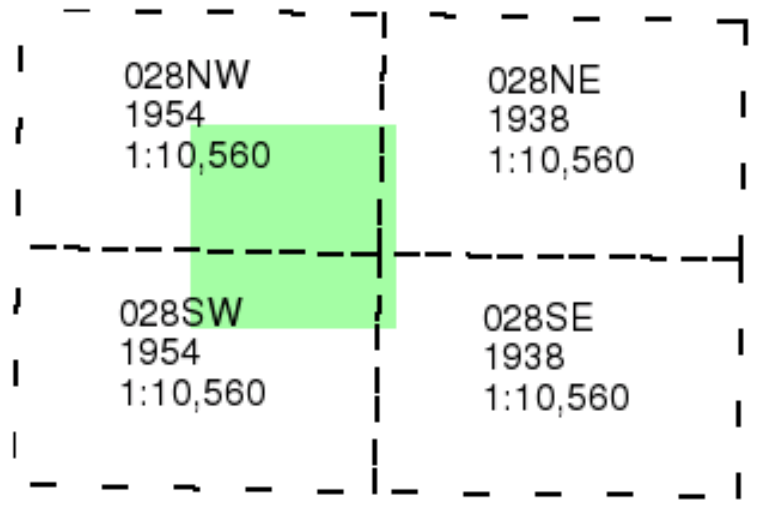

Historical Map - Slice C

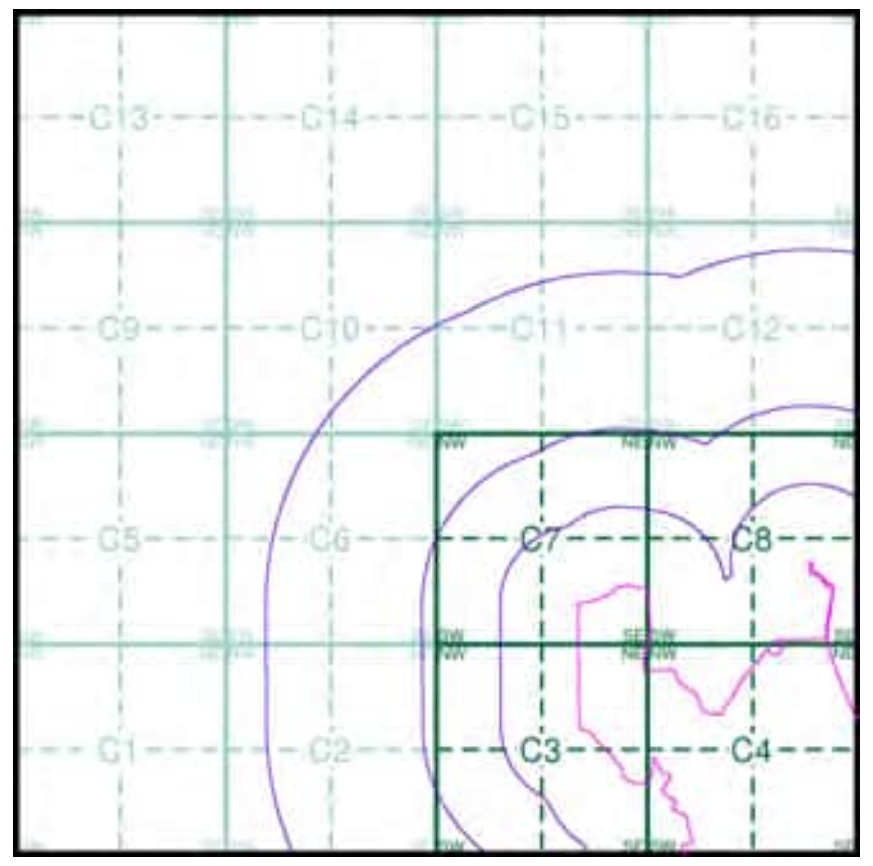

Order Details

Order Number:	291151542_1_1
Customer Ref:	JER8537
National Grid Reference:	329660, 350680
Slice:	C
Site Area (Ha):	145.64
Search Buffer (m):	1000

Site Details

Site at 330330, 350090

Tel: 0844 844 9952
Fax: 0844 844 9951
Web: www.envirocheck.co.uk

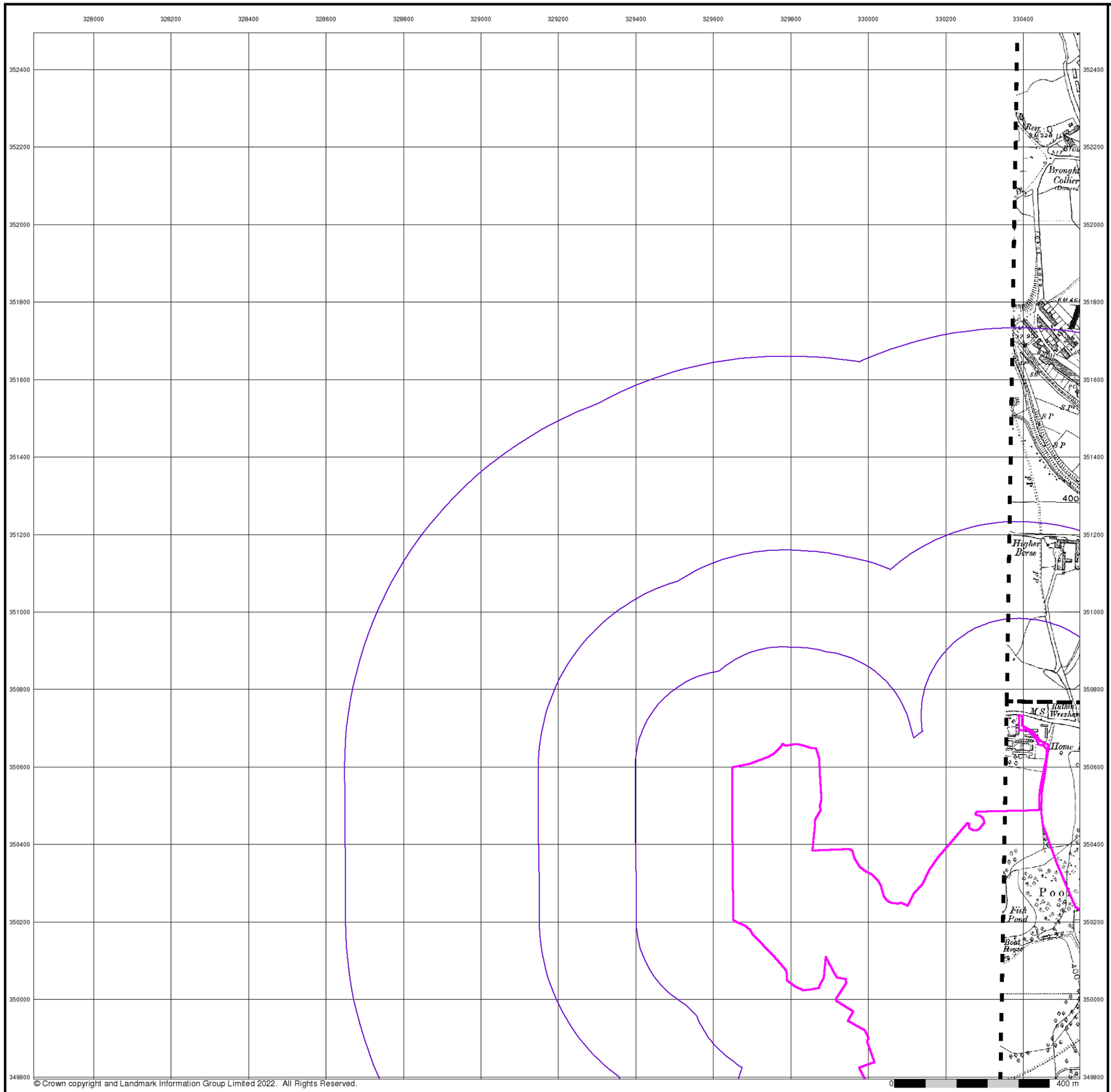

Denbighshire

Published 1954

Source map scale - 1:10,560

The historical maps shown were reproduced from maps predominantly held at the scale adopted for England, Wales and Scotland in the 1840`s. In 1854 the 1:2,500 scale was adopted for mapping urban areas; these maps were used to update the 1:10,560 maps. The published date given therefore is often some years later than the surveyed date. Before 1938, all OS maps were based on the Cassini Projection, with independent surveys of a single county or group of counties, giving rise to significant inaccuracies in outlying areas. In the late 1940`s, a Provisional Edition was produced, which updated the 1:10,560 mapping from a number of sources. The maps appear unfinished - with all military camps and other strategic sites removed. These maps were initially overprinted with the National Grid. In 1970, the first 1:10,000 maps were produced using the Transverse Mercator Projection. The revision process continued until recently, with new editions appearing every 10 years or so for urban areas.

Map Name(s) and Date(s)

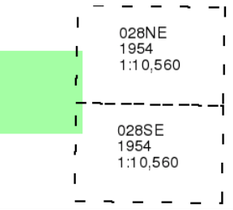

Historical Map - Slice C

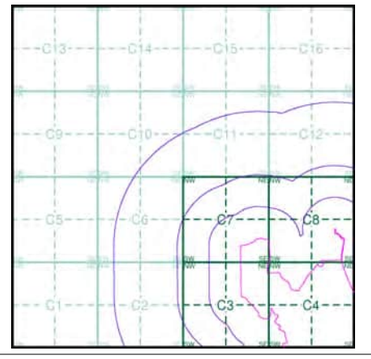

Order Details

Order Number:	291151542_1_1
Customer Ref:	JER8537
National Grid Reference:	329660, 350680
Slice:	C
Site Area (Ha):	145.64
Search Buffer (m):	1000

Site Details

Site at 330330, 350090

Landmark INFORMATION GROUP
Tel: 0844 844 9952
Fax: 0844 844 9951
Web: www.envirocheck.co.uk

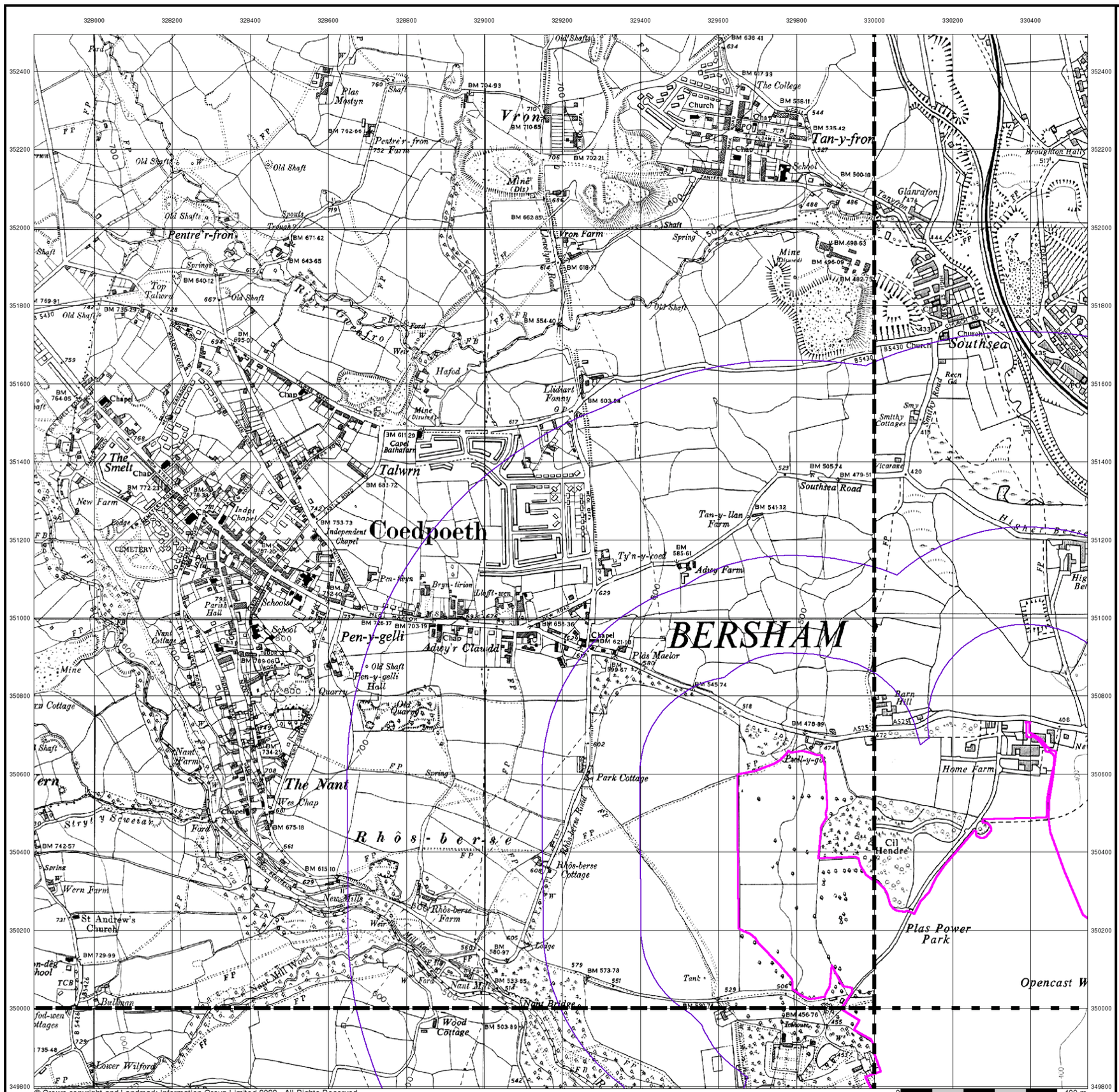

Ordnance Survey Plan

Published 1963 - 1964

Source map scale - 1:10,000

The historical maps shown were reproduced from maps predominantly held at the scale adopted for England, Wales and Scotland in the 1840`s. In 1854 the 1:2,500 scale was adopted for mapping urban areas; these maps were used to update the 1:10,560 maps. The published date given therefore is often some years later than the surveyed date. Before 1938, all OS maps were based on the Cassini Projection, with independent surveys of a single county or group of counties, giving rise to significant inaccuracies in outlying areas. In the late 1940`s, a Provisional Edition was produced, which updated the 1:10,560 mapping from a number of sources. The maps appear unfinished - with all military camps and other strategic sites removed. These maps were initially overprinted with the National Grid. In 1970, the first 1:10,000 maps were produced using the Transverse Mercator Projection. The revision process continued until recently, with new editions appearing every 10 years or so for urban areas.

Map Name(s) and Date(s)

SJ25SE 1963 1:10,560	SJ35SW 1964 1:10,560
SJ24NE 1963 1:10,560	SJ34NW 1964 1:10,560

Historical Map - Slice C

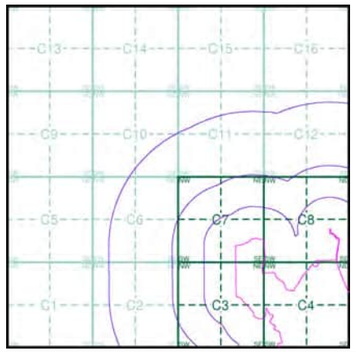

Order Details

Order Number:	291151542_1_1
Customer Ref:	JER8537
National Grid Reference:	329660, 350680
Slice:	C
Site Area (Ha):	145.64
Search Buffer (m):	1000

Site Details

Site at 330330, 350090

Landmark INFORMATION GROUP
Tel: 0844 844 9952
Fax: 0844 844 9951
Web: www.envirocheck.co.uk

© Crown copyright and Landmark Information Group Limited 2022. All Rights Reserved.

Ordnance Survey Plan

Published 1974 - 1979

Source map scale - 1:10,000

The historical maps shown were reproduced from maps predominantly held at the scale adopted for England, Wales and Scotland in the 1840`s. In 1854 the 1:2,500 scale was adopted for mapping urban areas; these maps were used to update the 1:10,560 maps. The published date given therefore is often some years later than the surveyed date. Before 1938, all OS maps were based on the Cassini Projection, with independent surveys of a single county or group of counties, giving rise to significant inaccuracies in outlying areas. In the late 1940`s, a Provisional Edition was produced, which updated the 1:10,560 mapping from a number of sources. The maps appear unfinished - with all military camps and other strategic sites removed. These maps were initially overprinted with the National Grid. In 1970, the first 1:10,000 maps were produced using the Transverse Mercator Projection. The revision process continued until recently, with new editions appearing every 10 years or so for urban areas.

Map Name(s) and Date(s)

SJ25SE 1976 1:10,000	SJ35SW 1974 1:10,000
SJ24NE 1976 1:10,000	SJ34NW 1979 1:10,000

Historical Map - Slice C

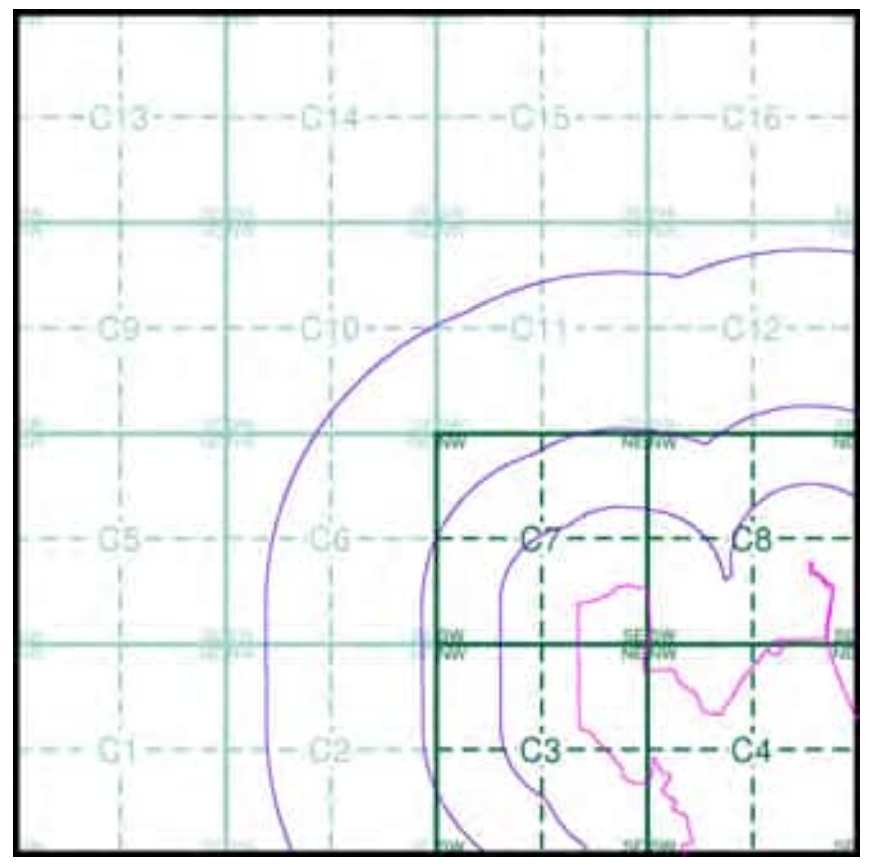

Order Details

Order Number:	291151542_1_1
Customer Ref:	JER8537
National Grid Reference:	329660, 350680
Slice:	C
Site Area (Ha):	145.64
Search Buffer (m):	1000

Site Details

Site at 330330, 350090

Tel:	0844 844 9952
Fax:	0844 844 9951
Web:	www.envirocheck.co.uk

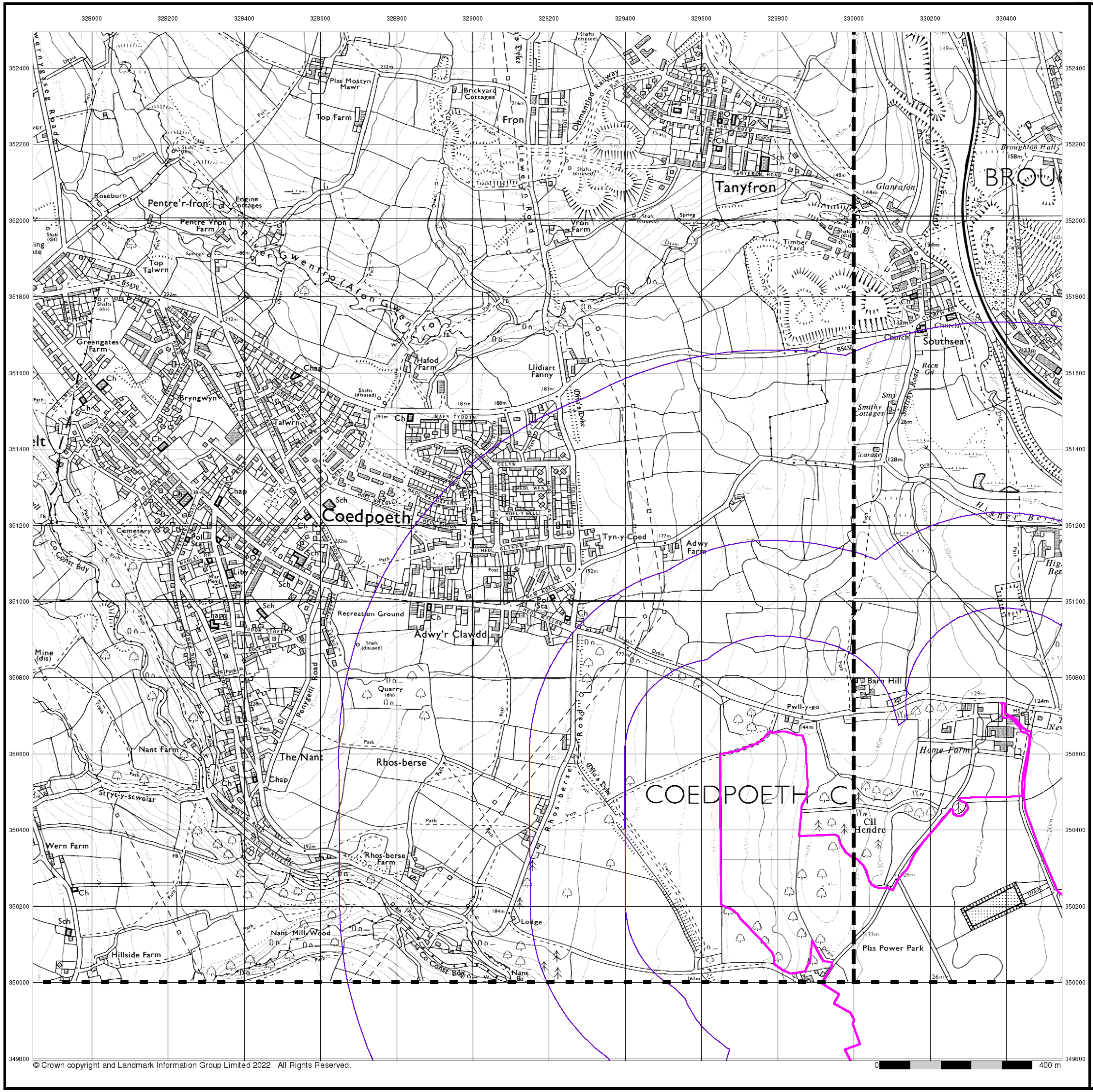

Ordnance Survey Plan

Published 1981 - 1987

Source map scale - 1:10,000

The historical maps shown were reproduced from maps predominantly held at the scale adopted for England, Wales and Scotland in the 1840`s. In 1854 the 1:2,500 scale was adopted for mapping urban areas; these maps were used to update the 1:10,560 maps. The published date given therefore is often some years later than the surveyed date. Before 1938, all OS maps were based on the Cassini Projection, with independent surveys of a single county or group of counties, giving rise to significant inaccuracies in outlying areas. In the late 1940`s, a Provisional Edition was produced, which updated the 1:10,560 mapping from a number of sources. The maps appear unfinished - with all military camps and other strategic sites removed. These maps were initially overprinted with the National Grid. In 1970, the first 1:10,000 maps were produced using the Transverse Mercator Projection. The revision process continued until recently, with new editions appearing every 10 years or so for urban areas.

Map Name(s) and Date(s)

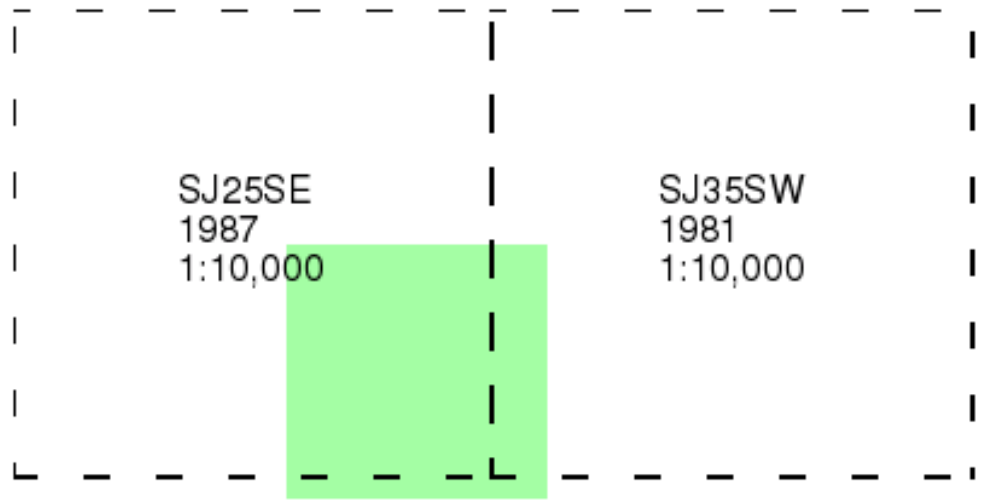

Historical Map - Slice C

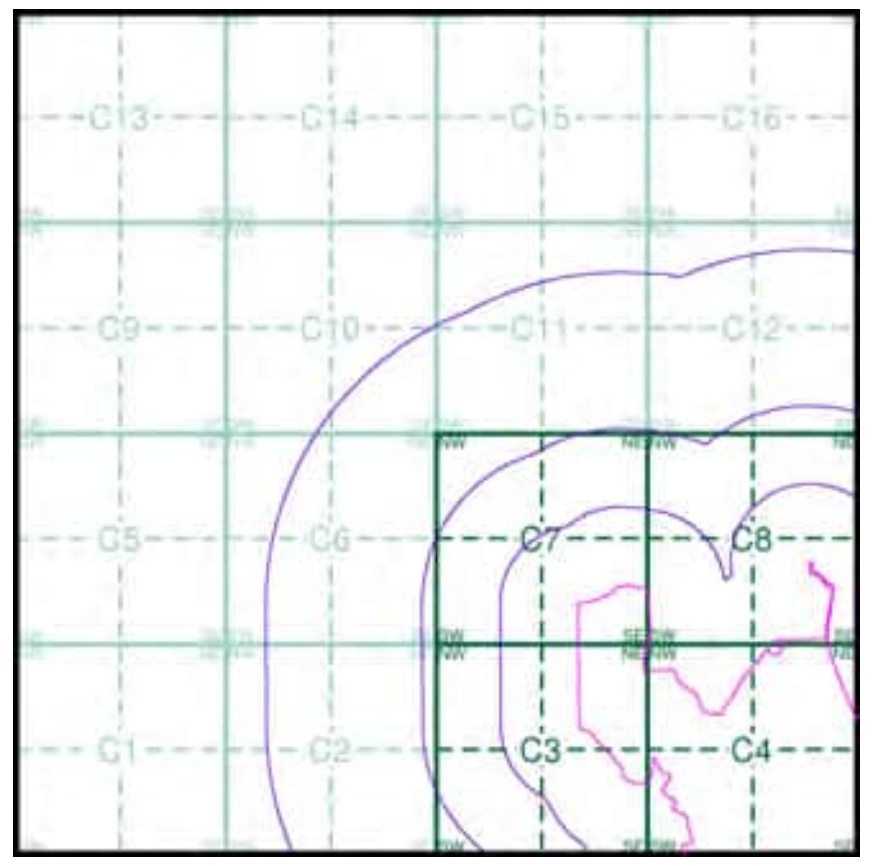

N

Order Details

Order Number:	291151542_1_1
Customer Ref:	JER8537
National Grid Reference:	329660, 350680
Slice:	C
Site Area (Ha):	145.64
Search Buffer (m):	1000

Site Details

Site at 330330, 350090

Tel:	0844 844 9952
Fax:	0844 844 9951
Web:	www.envirocheck.co.uk

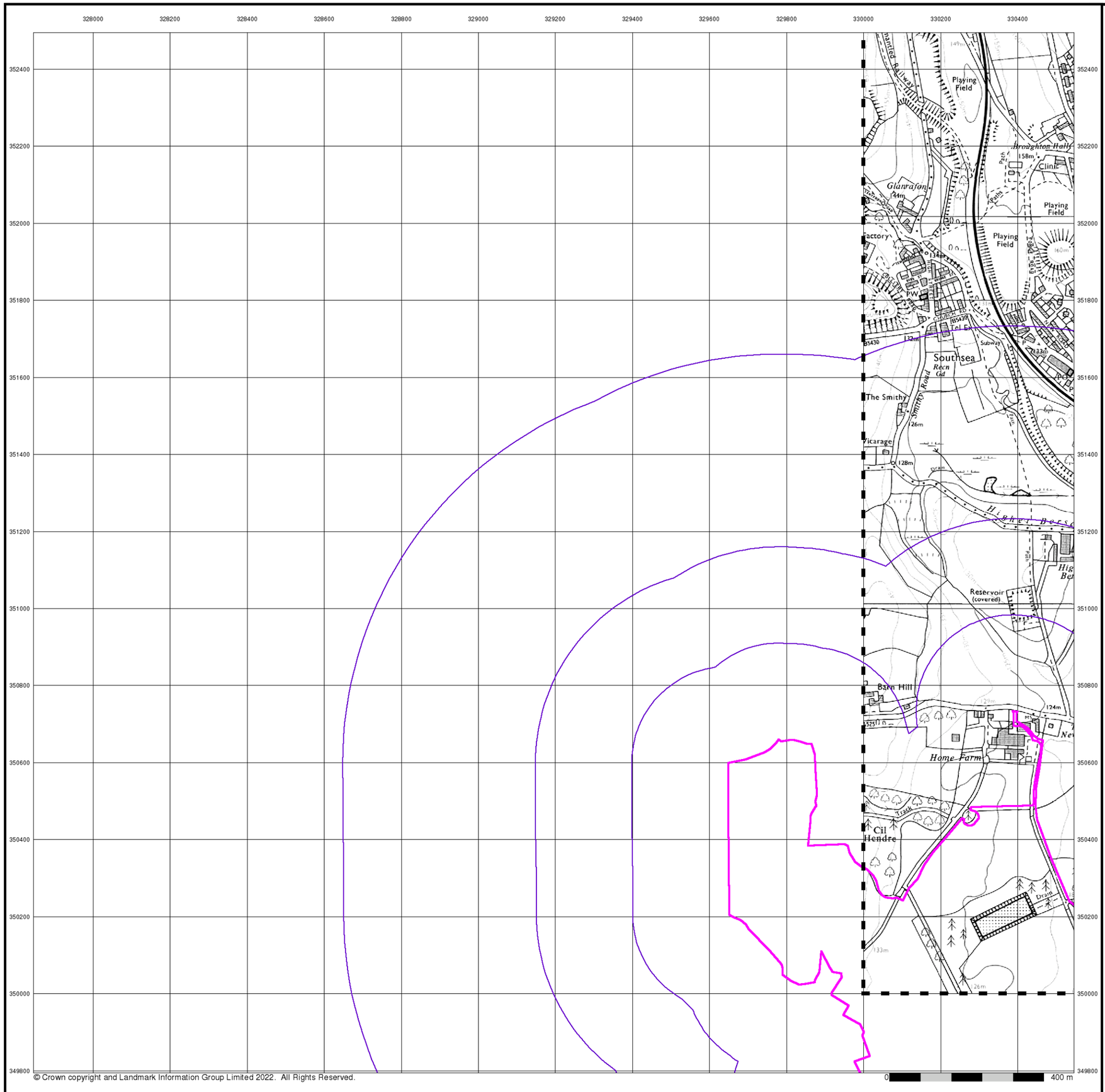

Ordnance Survey Plan

Published 1988

Source map scale - 1:10,000

The historical maps shown were reproduced from maps predominantly held at the scale adopted for England, Wales and Scotland in the 1840`s. In 1854 the 1:2,500 scale was adopted for mapping urban areas; these maps were used to update the 1:10,560 maps. The published date given therefore is often some years later than the surveyed date. Before 1938, all OS maps were based on the Cassini Projection, with independent surveys of a single county or group of counties, giving rise to significant inaccuracies in outlying areas. In the late 1940`s, a Provisional Edition was produced, which updated the 1:10,560 mapping from a number of sources. The maps appear unfinished - with all military camps and other strategic sites removed. These maps were initially overprinted with the National Grid. In 1970, the first 1:10,000 maps were produced using the Transverse Mercator Projection. The revision process continued until recently, with new editions appearing every 10 years or so for urban areas.

Map Name(s) and Date(s)

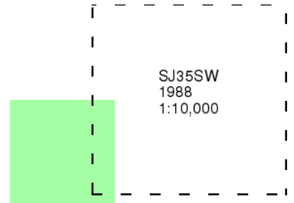

Historical Map - Slice C

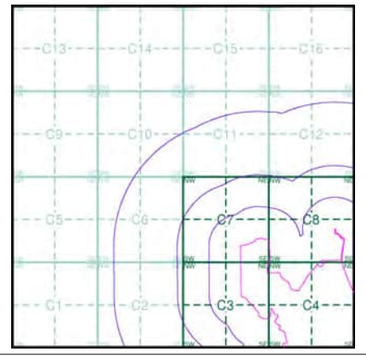

Order Details

Order Number:	291151542_1_1
Customer Ref:	JER8537
National Grid Reference:	329660, 350680
Slice:	C
Site Area (Ha):	145.64
Search Buffer (m):	1000

Site Details

Site at 330330, 350090

Landmark INFORMATION GROUP
Tel: 0844 844 9952
Fax: 0844 844 9951
Web: www.envirocheck.co.uk