












- LEGEND**
-  Solar PV Site with Enhancement and Mitigation Areas
 -  Highway Works
 -  Cable Route Corridor
 -  NIA
 -  NCA
 -  LA
 -  Substations
 -  132 kV power lines
 -  310 kV power line



PROJECT TITLE
PROSIECT MAEN HIR

DRAWING TITLE
Figure 17-4: Major electrical infrastructure

ISSUED BY **Volterra**
 DATE **August 2024**

DWG. NO.
 No dimensions are to be scaled from this drawing.
 All dimensions are to be checked on site.
 Area measurements for indicative purposes only.
 © Volterra Partners LLP
 Sources: Ordnance Survey, Natural Resource Wales, Isle of Anglesey County Council

NB: Porth Wen Solar Farm is not included in the map due to uncertainty around the location of the site's project boundary, however wil; be reflected in the ES

