










LEGEND

-  Solar PV and Mitigation and Enhancement Areas
-  Field Boundary
-  3km LVIA Study Area
-  Mitigation and Enhancement Areas

LANDMAP Aspect: Historic Landscape

-  Outstanding
-  High
-  Moderate
-  Low
-  LANDMAP Aspect Area Boundary



PROJECT TITLE
PROSIECT MAEN HIR

DRAWING TITLE
Figure 6-4(iv): LANDMAP Historic Landscape

ISSUED BY	Bristol	T: 0117 203 3628
DATE	Sept 2024	DRAWN BF
SCALE @A3	1:65,000	CHECKED RF
STATUS	Final	APPROVED RF

DWG. NO. 8888_06_04iv

No dimensions are to be scaled from this drawing.
 All dimensions are to be checked on site.
 Area measurements for indicative purposes only.

© LDA Design Consulting Ltd. Quality Assured to BS EN ISO 9001 : 2015

Sources: Ordnance Survey, Natural Resource Wales, Isle of Anglesey County Council

