















LEGEND

-  Solar PV Site and Mitigation and Enhancement Areas
-  Field Boundary
-  3km LVIA Study Area
-  Mitigation and Enhancement Areas
-  Anglesey National Landscape (AONB)

NRW Visual Tranquillity

GIS dataset downloaded from LUC Tranquillity and Place resource Theme 5 - Visually Tranquil Areas (NRW Report No. 569)

-  2 (least tranquil)
-  3
-  4
-  5
-  6
-  7
-  8
-  9
-  10 (most tranquil)



PROJECT TITLE
PROSIECT MAEN HIR

DRAWING TITLE
Figure 6-19: NRW Visual Tranquillity Mapping within Study Area

ISSUED BY	Bristol	T: 0117 203 3628
DATE	Sept 2024	DRAWN BF
SCALE @A3	1:65,000	CHECKED RF
STATUS	Final	APPROVED RF

DWG. NO. 8888_06_19

No dimensions are to be scaled from this drawing.
All dimensions are to be checked on site.
Area measurements for indicative purposes only.

© LDA Design Consulting Ltd. Quality Assured to BS EN ISO 9001 : 2015

Sources: Ordnance Survey, Natural Resource Wales, Isle of Anglesey County Council