



**Renaturalised Watercourses**




Giving watercourses space to reconnect to flood plains, creating and enhancing habitats around the watercourse

**Structural Planting**




Enhanced field boundaries to shelter views of solar panels when arriving or leaving Amlwch

**Avoiding Local Highpoints**













Panels located to give space to local highpoints and drumlins

**Enhancements**



Environmental and recreation enhancements to the former oil storage depot in Rhosgoch to create a locally valued natural space

- LEGEND**
-  Area for ground mounted PV arrays and 33kV substations
  -  Area for project substation, BESS, and/or solar development
  -  Area for 132kV substation, BESS, and/or PV arrays
  -  Mitigation and Enhancement Areas
  -  Retained agricultural land
  -  Existing public rights of way
  -  Existing woodland
  -  Proposed / indicative structural planting
  -  Proposed / indicative opportunities for new access
  -  Existing 400kV overhead power line

PO3	Updated following legal review	02/09/2024
PO2	Land for solar revised following client review	29/08/2024
PO1	Land for solar revised following review	21/08/2024
REV.	DESCRIPTION	APP. DATE

**LDADesign**

PROJECT TITLE  
PROSIECT MAEN HIR

DRAWING TITLE  
Illustrative Masterplan for Stat Con  
Detailed - Maen Hir North (Sheet 2 of 4)

ISSUED BY Bristol T: 0117 2033 628  
DATE Aug 2024 DRAWN LT  
SCALE@A1 1:10000 CHECKED KH  
STATUS Draft APPROVED KH

DWG. NO. 8888-MP-1002

No dimensions are to be scaled from this drawing.  
All dimensions are to be checked on site.  
Area measurements for indicative purposes only.  
© LDA Design Consulting Ltd. Quality Assured to BS EN ISO 9001 : 2015  
Sources: Ordnance Survey