





LEGEND

-  Solar PV and Mitigation and Enhancement Areas
-  Field Boundary
-  3km LVIA Study Area
-  Mitigation and Enhancement Areas

Isle of Anglesey Landscape Character Area Update (2011) - Landscape Character Areas (LCA)

-  LCA 4 - North West Coast (Arfordir y Gogledd Orllewin)
-  LCA 5 - North West Anglesey (Gogledd Orllewin Yny Mon)
-  LCA 6 - Amlwch and Environs (Almwch a'r Cyffiniau)
-  LCA 7 - Parys Mountain (Mynydd Parys)
-  LCA 8 - Dulas Bay Hinterland (Cefnwlod Bae Dulas)
-  LCA 9 - Red Wharf Bay (Y Traeth Coch)
-  LCA 17 - West Central Anglesey (Gorllewin Canol Ynys Mon)



PROJECT TITLE  
**PROSIECT MAEN HIR**

DRAWING TITLE  
**Figure 6-3: Isle of Anglesey Landscape Character Areas Plan**

ISSUED BY	Bristol	T: 0117 203 3628
DATE	Sept 2024	DRAWN BF
SCALE @A3	1:65,000	CHECKED RF
STATUS	Final	APPROVED RF

**DWG. NO. 8888\_06\_03**

No dimensions are to be scaled from this drawing.  
 All dimensions are to be checked on site.  
 Area measurements for indicative purposes only.

© LDA Design Consulting Ltd. Quality Assured to BS EN ISO 9001 : 2015

Sources: Ordnance Survey, Natural Resource Wales, Isle of Anglesey County Council