









LEGEND

-  Solar PV and Mitigation and Enhancement Areas
-  Field Boundary
-  3km LVIA Study Area
-  Mitigation and Enhancement Areas
-  Anglesey National Landscape (AONB)
- Special Landscape Area (SLA)**
-  Parciau Estatelands
-  Mynydd Mechell and Surrounds
-  Parys Mountain and Slopes



PROJECT TITLE  
PROSIECT MAEN HIR

DRAWING TITLE  
Figure 6-6: Designated Landscapes Plan

ISSUED BY	Bristol	T: 0117 203 3628
DATE	Sept 2024	DRAWN BF
SCALE @A3	1:65,000	CHECKED RF
STATUS	Final	APPROVED RF

**DWG. NO. 8888\_06\_06**

No dimensions are to be scaled from this drawing.  
All dimensions are to be checked on site.  
Area measurements for indicative purposes only.

© LDA Design Consulting Ltd. Quality Assured to BS EN ISO 9001 : 2015

Sources: Ordnance Survey, Natural Resource Wales, Isle of Anglesey County Council

